



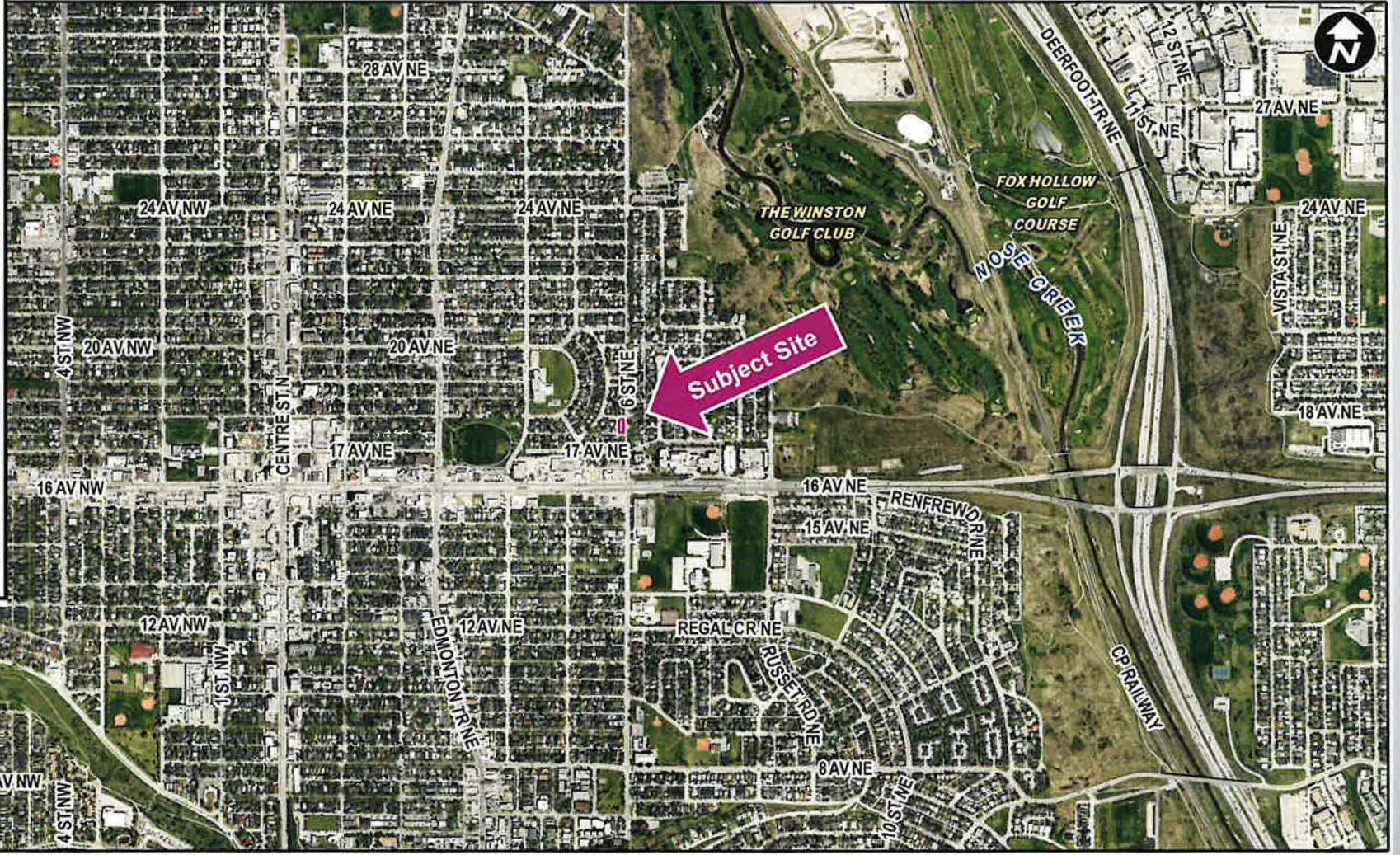
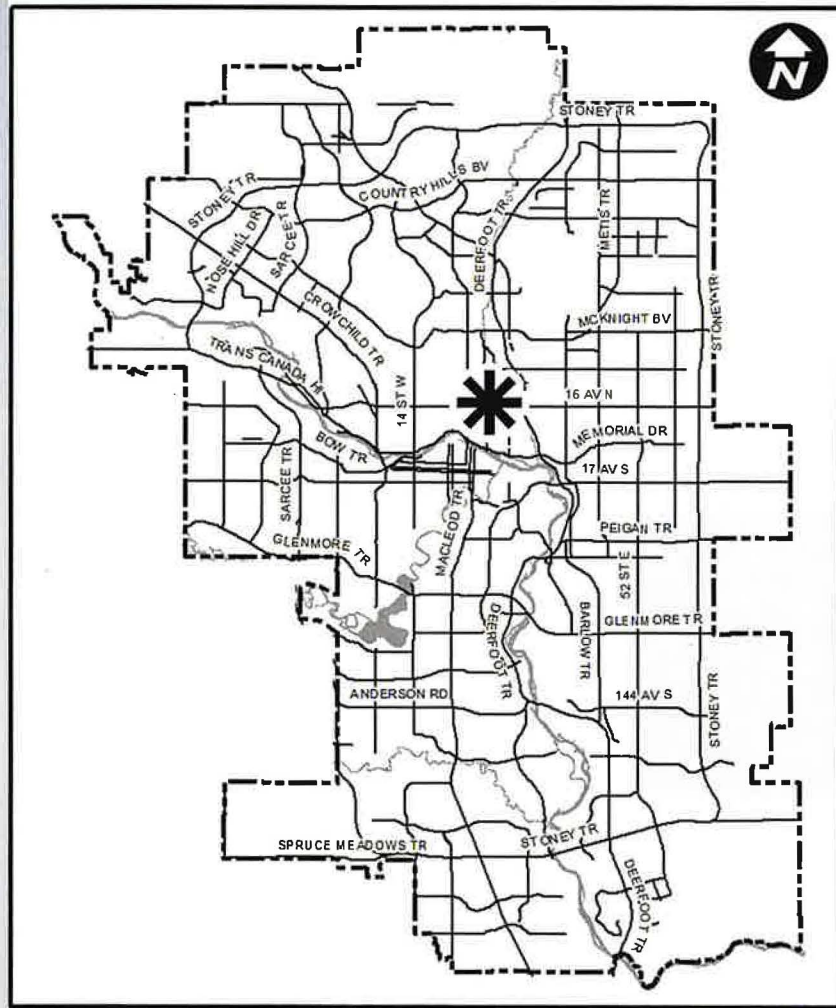
Public Hearing of Council  
Agenda Item: 8.1.2

LOC2020-0166  
Land Use Amendment

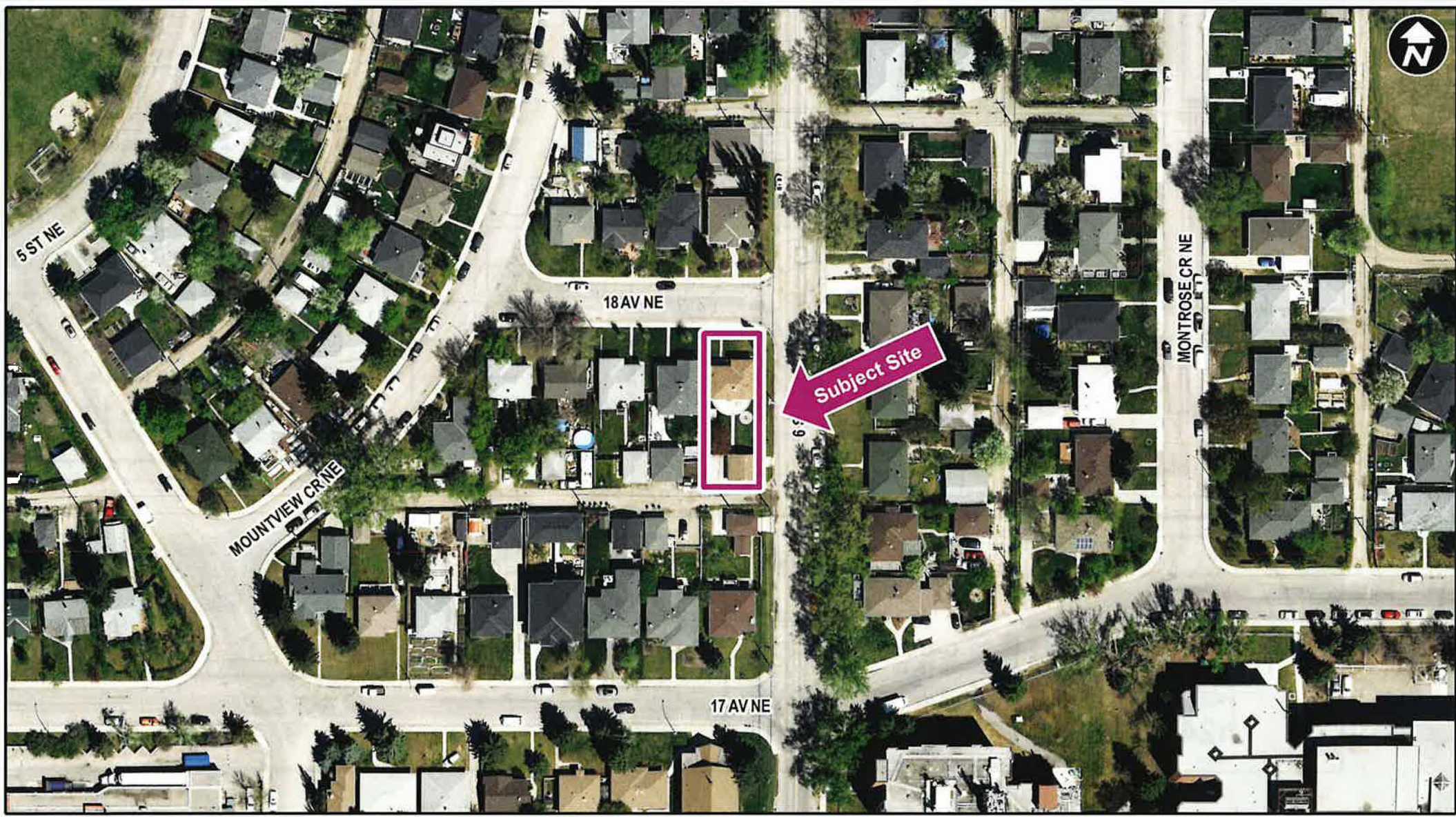


CITY OF CALGARY  
RECEIVED  
IN COUNCIL CHAMBER  
APR 12 2021  
ITEM: 8.1.2 CPC2021-0206  
Distribution  
CITY CLERK'S DEPARTMENT





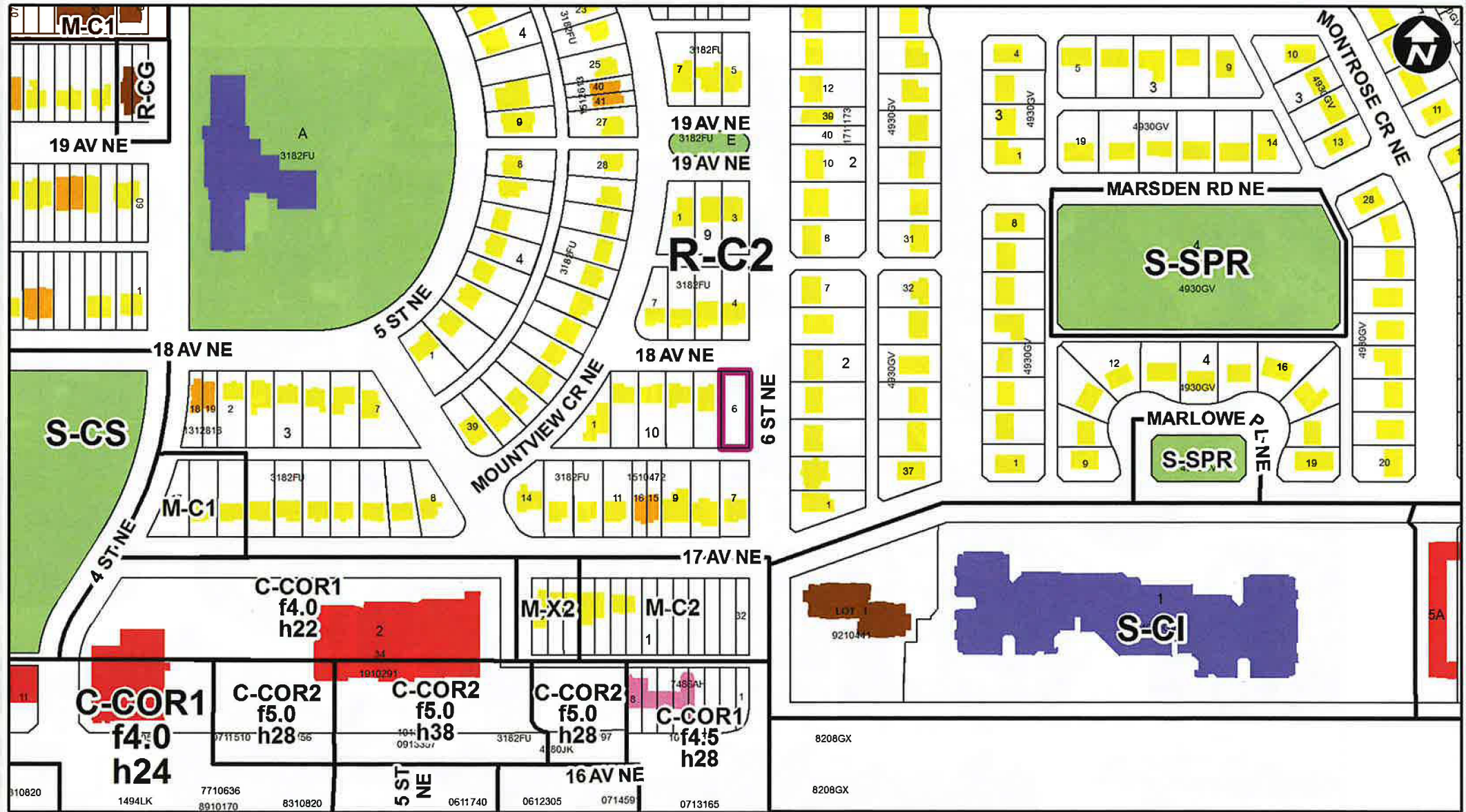






LEGEND

- Residential Low Density
- Residential Medium Density
- Residential High Density
- Commercial
- Heavy Industrial
- Light Industrial
- Parks and Openspace
- Public Service
- Service Station
- Vacant
- Transportation, Communication, and Utility
- Rivers, Lakes
- Land Use Site Boundary



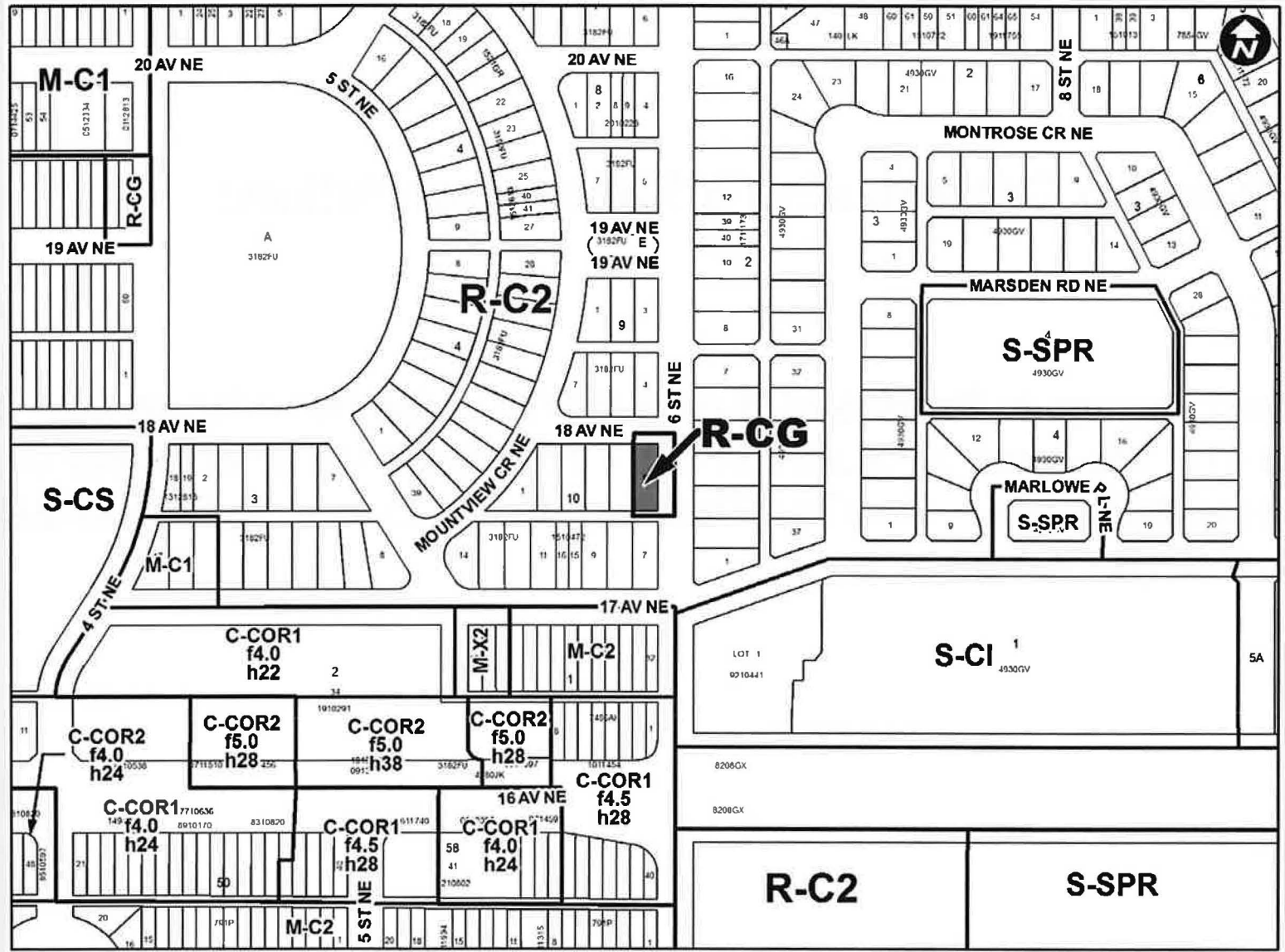












## Calgary Planning Commission's Recommendation:

That Council:

1. Give three readings to **Proposed Bylaw 36D2021** for the redesignation of 0.051 hectares  $\pm$  (0.126 acres  $\pm$ ) located at 639 - 18 Avenue NE (Plan 3182FU, Block 10, Lot 6) from Residential – One/Two Dwelling (R-C2) District **to** Residential – Grade Oriented Infill (R-CG) District.



