






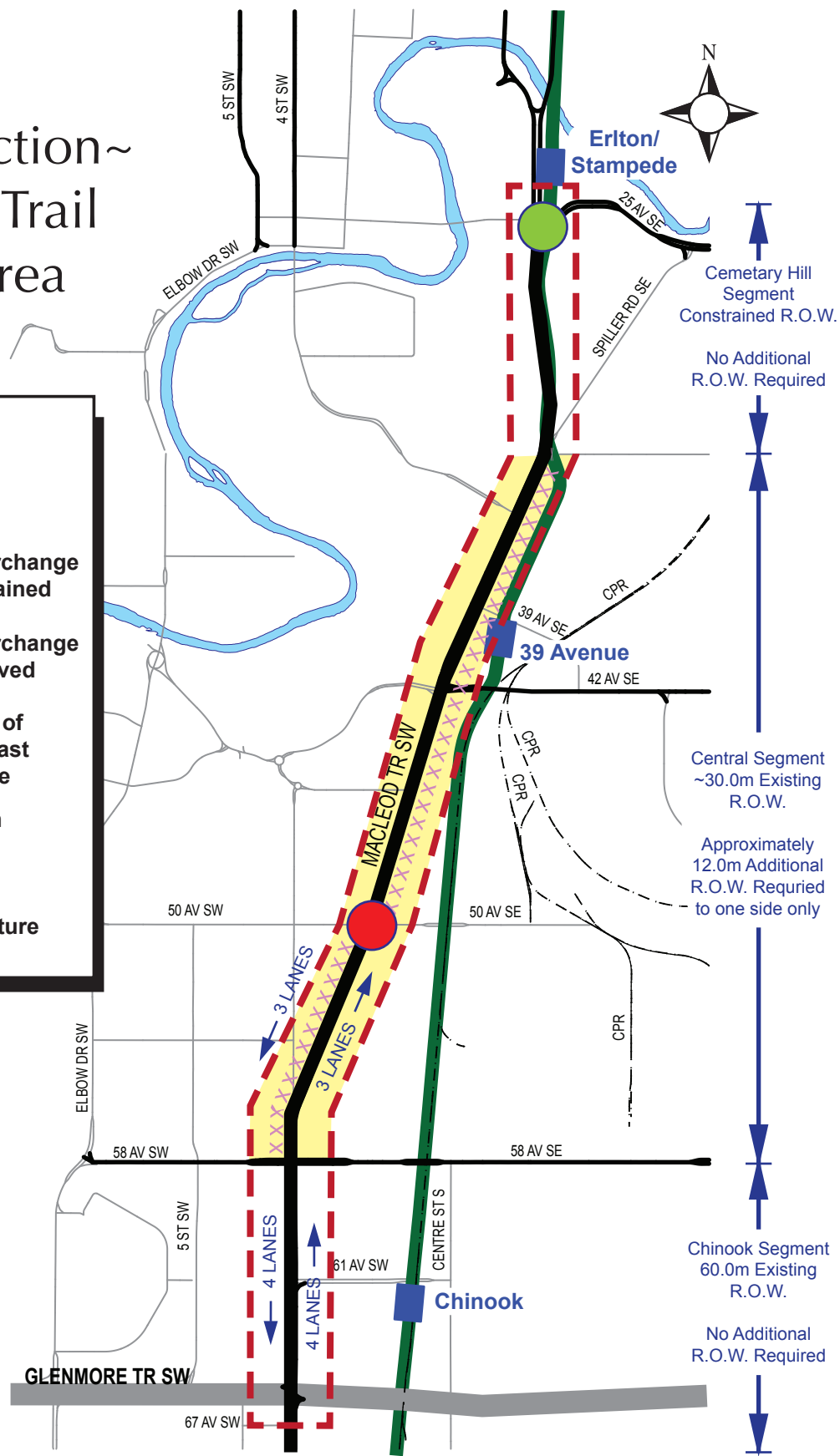


~North Section~
Macleod Trail
Study Area

Legend

-  - Study Area
-  - Future Interchange to be Maintained
-  - Future Interchange to be Removed
-  - Orientation of Widening East or West Side
-  - LRT Station
-  - LRT Track
-  - Existing/Future Lanes



Cemetery Hill Segment
Constrained R.O.W.

No Additional
R.O.W. Required

Central Segment
~30.0m Existing
R.O.W.

Approximately
12.0m Additional
R.O.W. Required
to one side only








Chinook Segment
60.0m Existing
R.O.W.

No Additional
R.O.W. Required

Summary Maps for North and South
Macleod Trail Corridor Study Sections

~South Section~
Macleod Trail
Study Area

Legend

-  - Study Area
-  - Future Interchange to be Maintained
-  - Future Interchange to be Removed
-  - LRT Station
-  - LRT Track
-  - Existing/Future Lanes
-  - CP Overpass Segment

