

Legend

	Outline Plan Boundary		Existing Sanitary
	Proposed 2.5m Multi-Use Pathway		Existing Storm
	Proposed 3.0m Multi-Use Pathway		Proposed Sanitary
	Proposed Regional Pathway		Proposed Storm
	Utility Right-of-Way		Proposed Water
	Future Road		
	1.2m Access Easement		
	1.5m Access Easement		
	2.0m Access Easement		
	1.2m Choke Point with Access Gates		
	High & Cold Setting Waterway		
	Setting Waterway		
	Floodway		
	1:100yr Flood		

Notes:
1. All background information and design elements contained in these drawings were provided by City of Calgary (Local Site and Development Services, O2 Planning & Design, Wolf Consulting Group and MPE Engineering Ltd.

Area 3 & 4 Statistics

Initial Area 3 & 4 Environmental Reserve (S-UR)	289.23acres (117.00ha)
Net Development	253.34acres (102.33ha)
1:1.0:1.0	7.19acres (2.91ha)
1:C	3.81acres (1.54ha)
1:G	175.84acres (69.75ha)
Initial Tracts	20.66acres (8.30ha)
Take Public Dedication	23.81acres (9.48ha)
44.53acres (16.55ha)	
Future Road Closure	3.21acres (1.26ha)
Open Space Areas	22.26acres (9.01ha)

Land Use Statistics

S-FUD to 1:1.0:1.0	7.91acres (3.20ha)
S-FUD to 1:C	4.80acres (1.93ha)
S-FUD to 1:G	188.24acres (75.18ha)
S-FUD to S-UR	26.20acres (10.50ha)
S-FUD to S-CRI	23.06acres (9.16ha)
S-FUD to S-SPR	33.47acres (13.29ha)
Future Road Closure to 1:G	2.54acres (1.01ha)
Future Road Closure to S-UR	0.95acres (0.37ha)
Future Road Closure to S-CRI	0.32acres (0.13ha)
Future Road Closure to S-SPR	289.23acres (117.00ha)

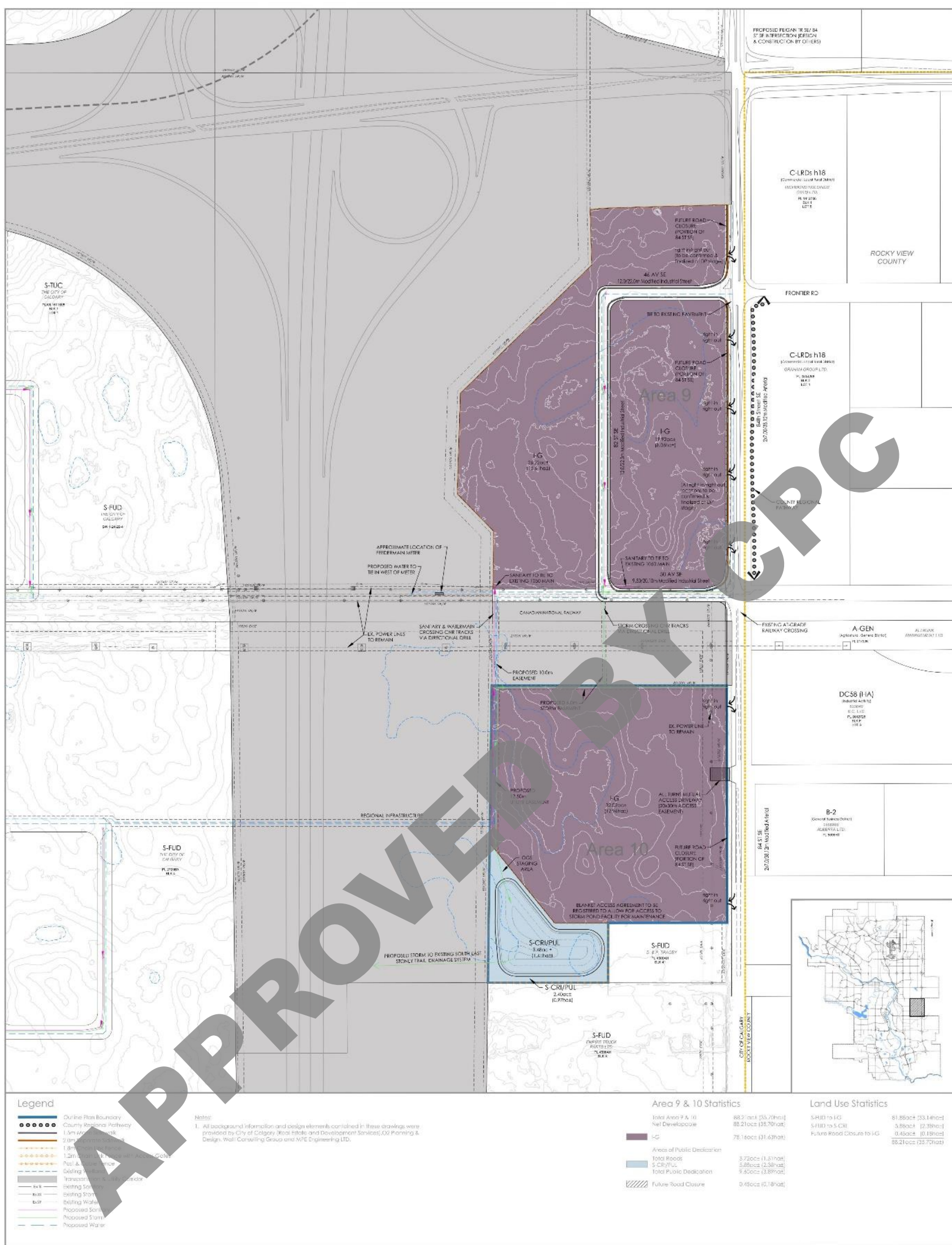
SCALE: 1:2000
DATE: 2022/04/14

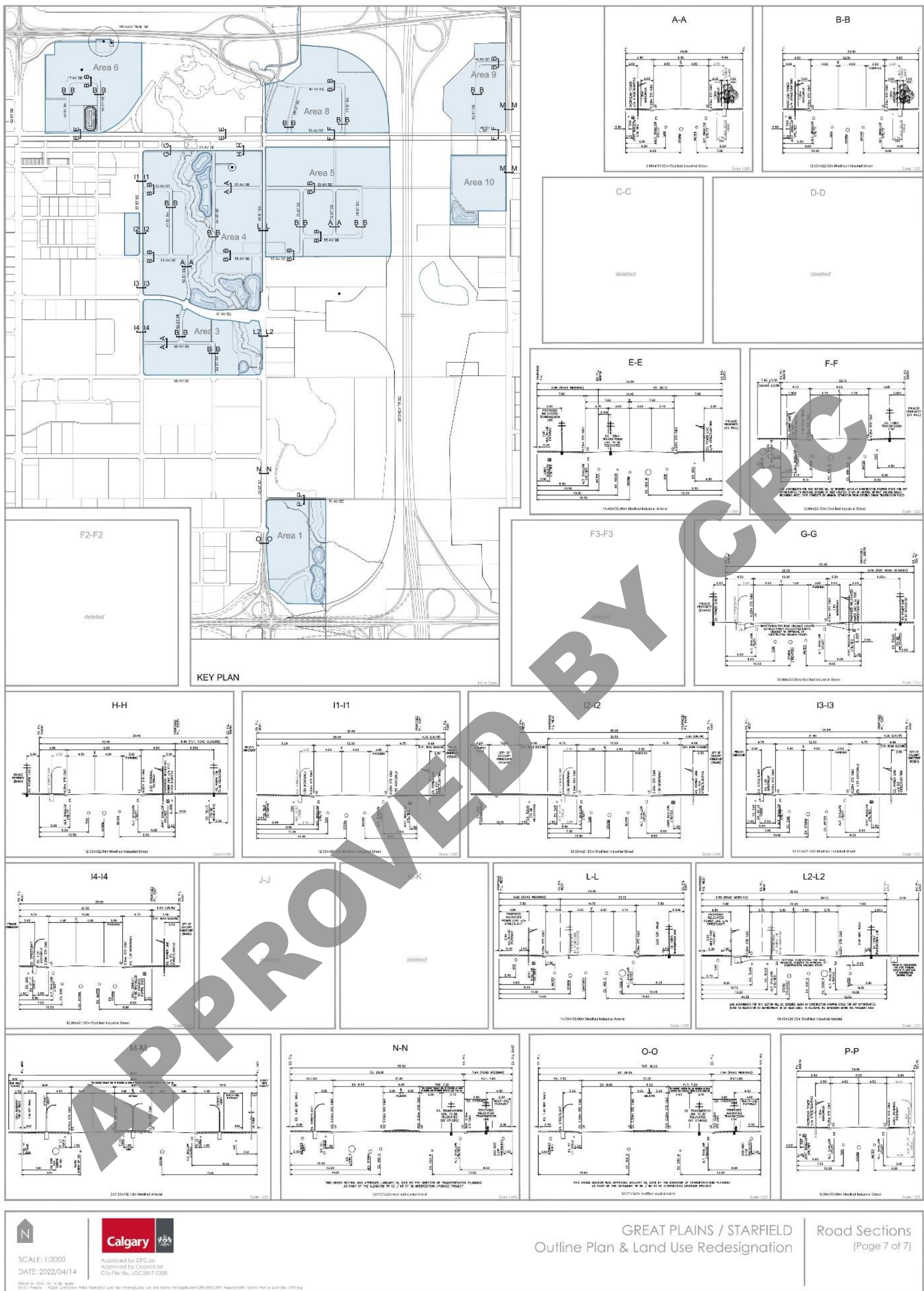
Approved by CPC on
Approved by Council on
City File No. LOC2017-0305


GREAT PLAINS / STARFIELD
Outline Plan & Land Use Redesignation


Portion of NE & SE 35-23-29-4

Area 3 & 4
(Page 3 of 7)







 SCALE: 1:2000
 DATE: 2022/04/14

 Approved by CPC on
 Approved by Council on
 City File No. LOC2017-0305

GREAT PLAINS / STARFIELD
 Outline Plan & Land Use Redesignation
 Road Sections
 (Page 7 of 7)