

Proposed Amendment to the Bankview Area Redevelopment Plan









1. The Bankview Area Redevelopment Plan attached to and forming part of Bylaw 13P81, as amended, is hereby further amended as follows:
 - (a) Amend Map titled 'Land Use Policy' by changing 0.06 hectares \pm (0.15 acres \pm) located at 2101 – 17A Street SW (Plan 3076AB, Block 7, Lots 1 and 2) from 'Conservation' to 'Medium Low Density' as generally illustrated below:

Bankview Area Redevelopment Plan

Fig. 2

Land Use Policy

Legend

-  Study Area Boundary
-  Conservation
-  Conservation and Infill
-  Medium Low Density
-  Medium Density
-  Local Commercial
-  General Commercial
-  Park School and Recreation

0 50
Metres

This map is conceptual only. No measurements of distances or areas should be taken from this map.

