






Proposed Amendment to the South Calgary/Altadore Area Redevelopment Plan

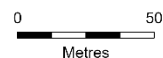
1. The South Calgary/Altadore Area Redevelopment Plan attached to and forming part of Bylaw 13P86, as amended, is hereby further amended as follows:
 - (a) Amend Map 2 entitled 'Land Use Policy' by changing 0.06 hectares \pm (0.15 acres \pm) located at 1603 – 38 Avenue SW (Plan 4890AG, Block A, Lots 25 and 26) from 'Residential Low Density' to 'Residential Medium Density' as generally illustrated in the sketch below:

Map 2

Land Use Policy

Legend

	Residential Conservation
	Residential Low Density
	Residential Medium Density
	Local Commercial
	Open Space



This map is conceptual only. No measurements of distances or areas should be taken from this map.

