






Proposed Amendment to the South Calgary/Altadore Area Redevelopment Plan

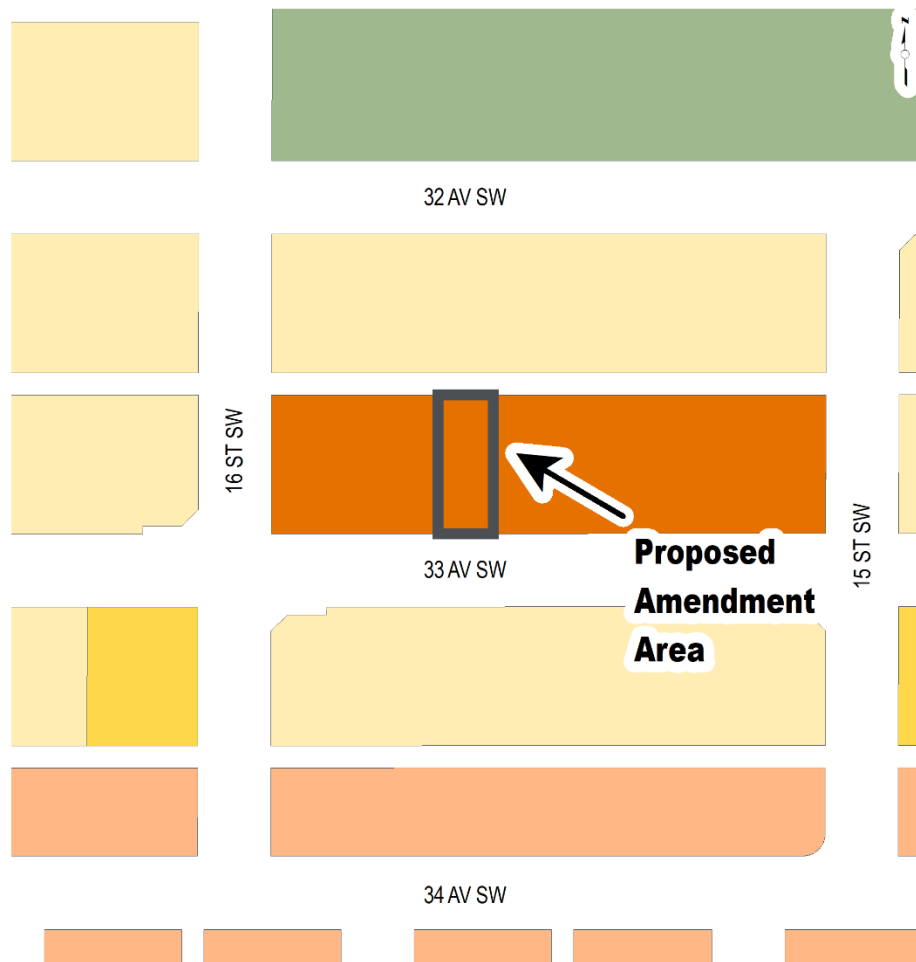
1. The South Calgary/Altadore Area Redevelopment Plan attached to and forming part of Bylaw 13P86, as amended, is hereby further amended as follows:
 - (a) Amend Map 2 entitled 'Land Use Policy' by changing 0.05 hectares \pm (0.12 acres \pm) located at 1628 - 33 Avenue SW (Plan 4479P, Block 62, Lots 13 and 14) from 'Residential Conservation' to 'Community Mid-Rise' as generally illustrated in the sketch below:

Map 2

Land Use Policy

Legend

-  Residential Conservation
-  Residential Low Density
-  Residential Medium Density
-  Community Mid-Rise
-  Open Space



This map is conceptual only. No measurements of distances or areas should be taken from this map.