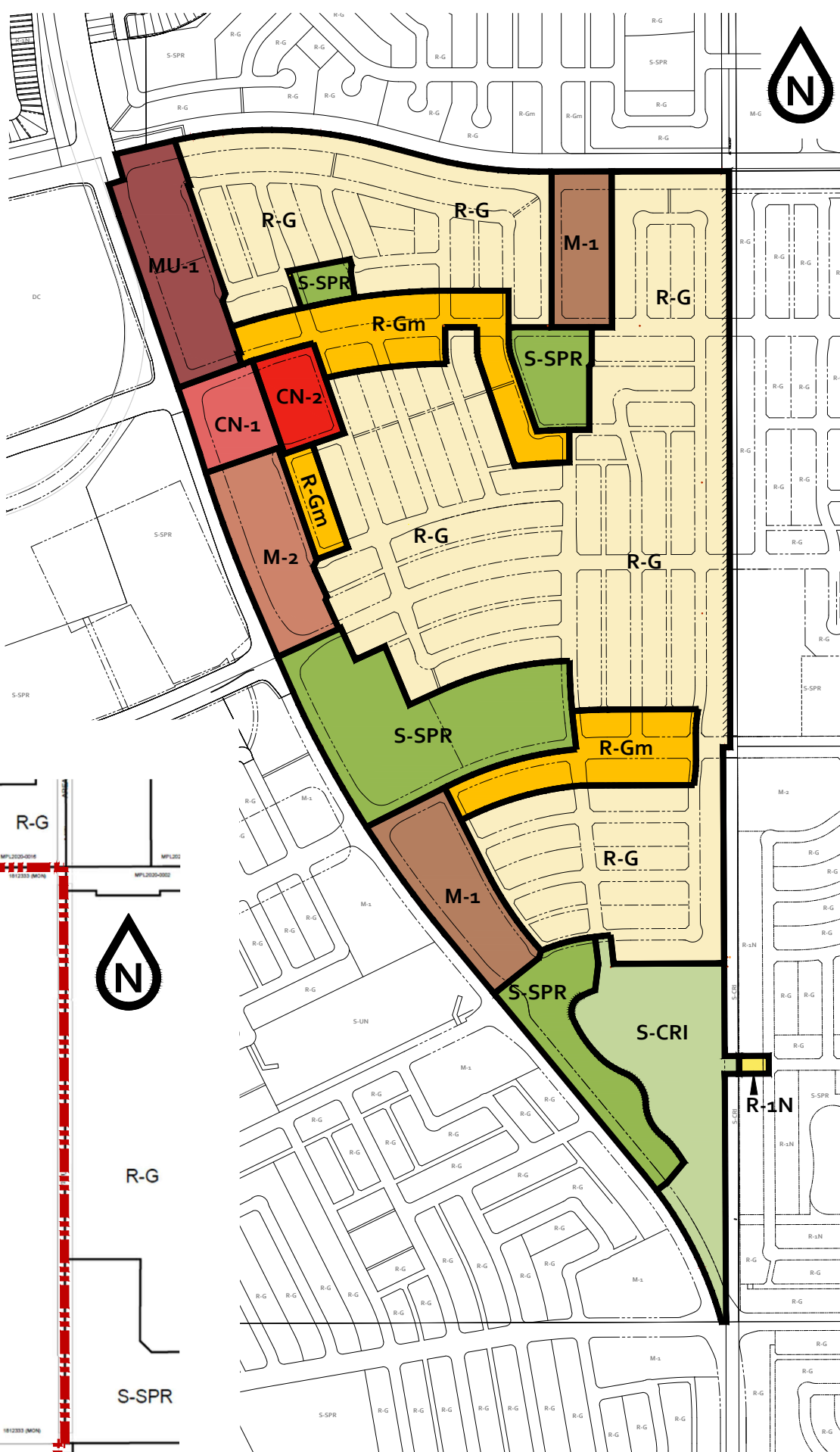


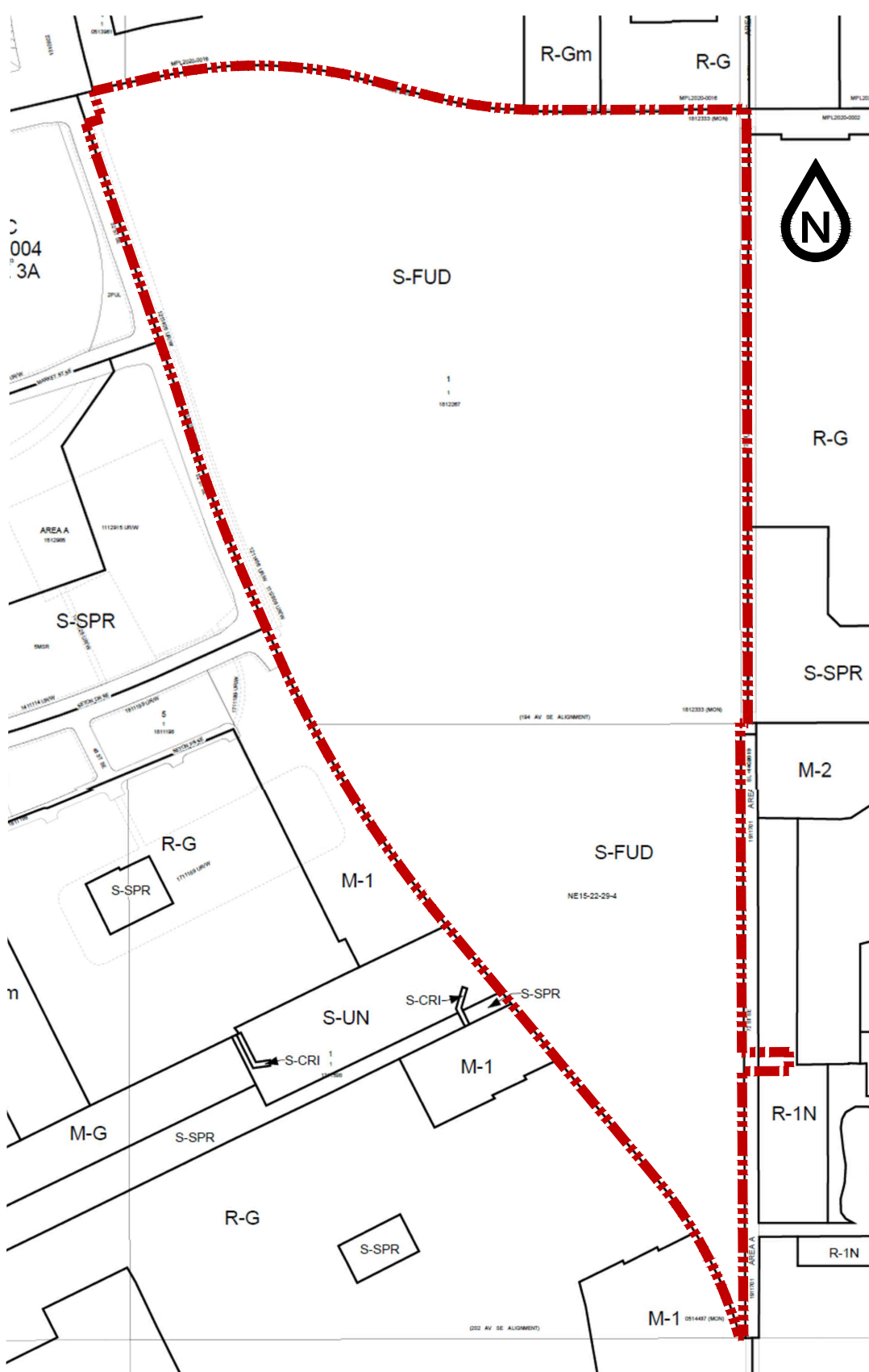




# PROPOSED LAND USE



## EXISTING LAND USE



## PROPOSED LAND USE

	LAND USE REDESIGNATION STATISTICS	
	Hectares	Acres
S-FUD to R-G	(+/-) 46.31	(+/-) 114.42
S-FUD to R-Gm	7.41	18.30
S-FUD to M-1	4.72	11.66
S-FUD to M-2	2.78	6.86
S-FUD to MU-1	3.36	8.30
S-FUD to CN-1	1.41	3.48
S-FUD to CN-2	1.20	2.97
S-FUD to S-SPR	10.75	26.56
S-FUD to S-CRI	5.32	13.15
<b>TOTAL LAND USE REDESIGNATION</b>	<b>83.25</b>	<b>205.70</b>
S-CRI to remain S-CRI	0.05	0.12
R-1N to remain R-1N	0.11	0.26

**RANGEVIEW WEST**  
**DANUBE**

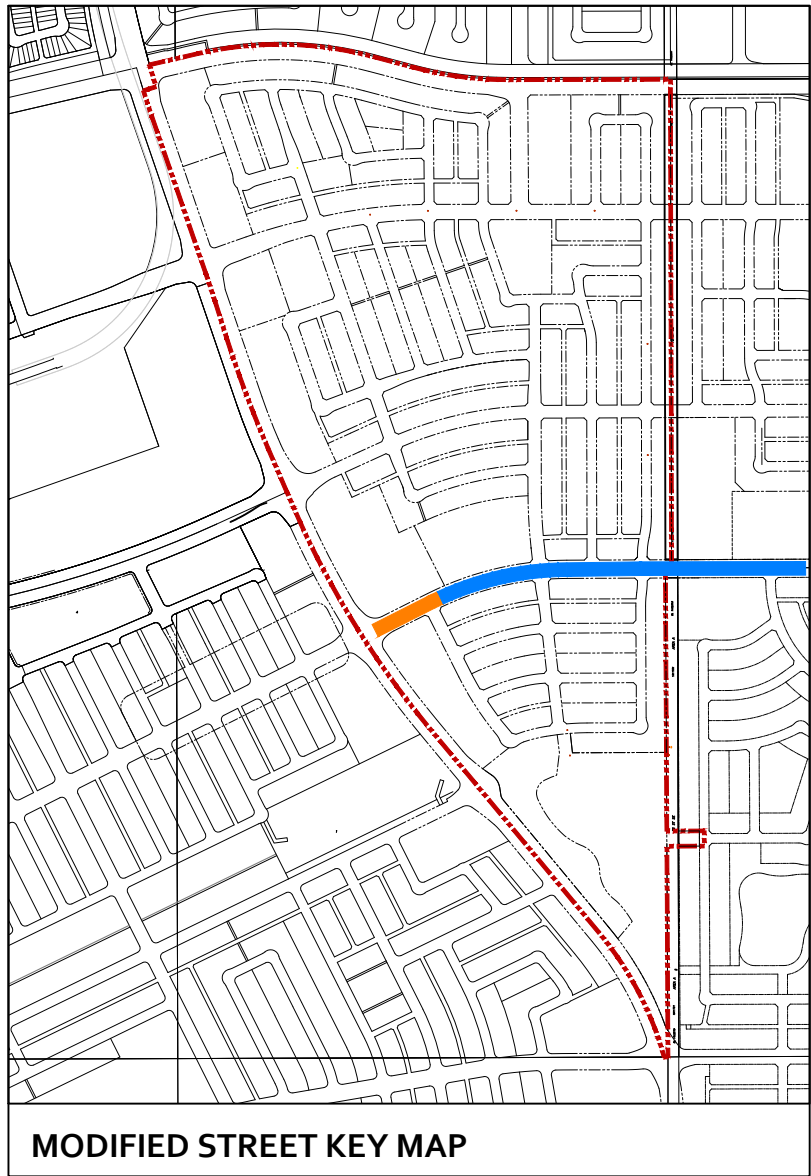
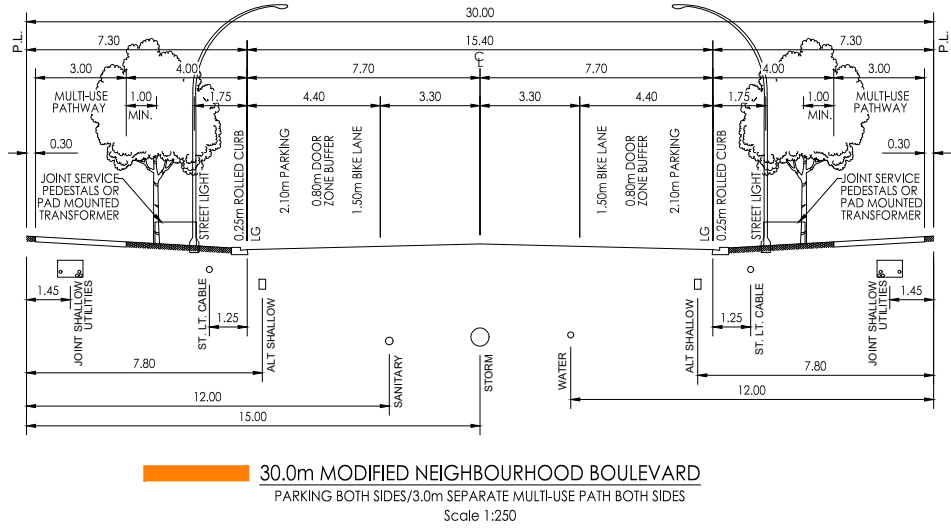
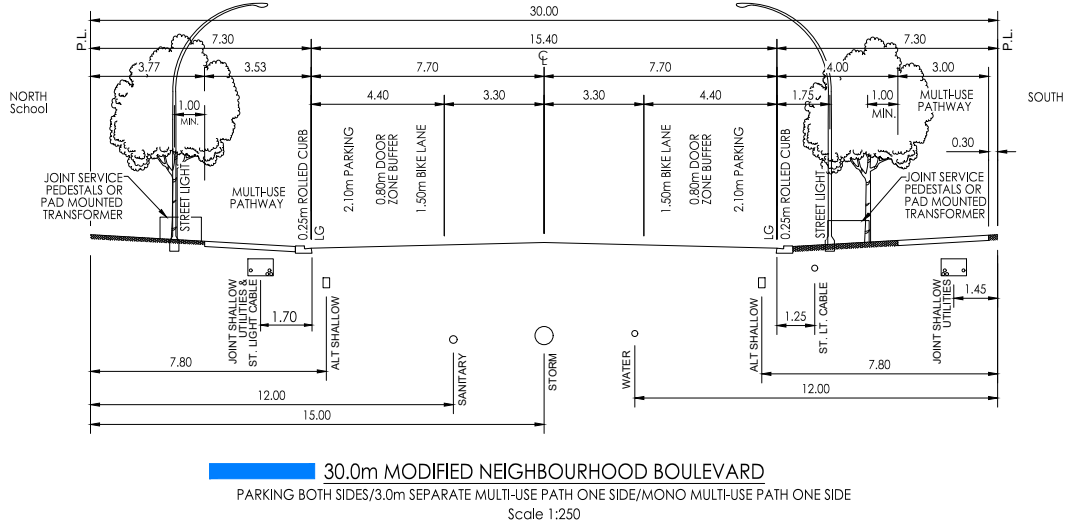
Farming Ltd.

SITUATED

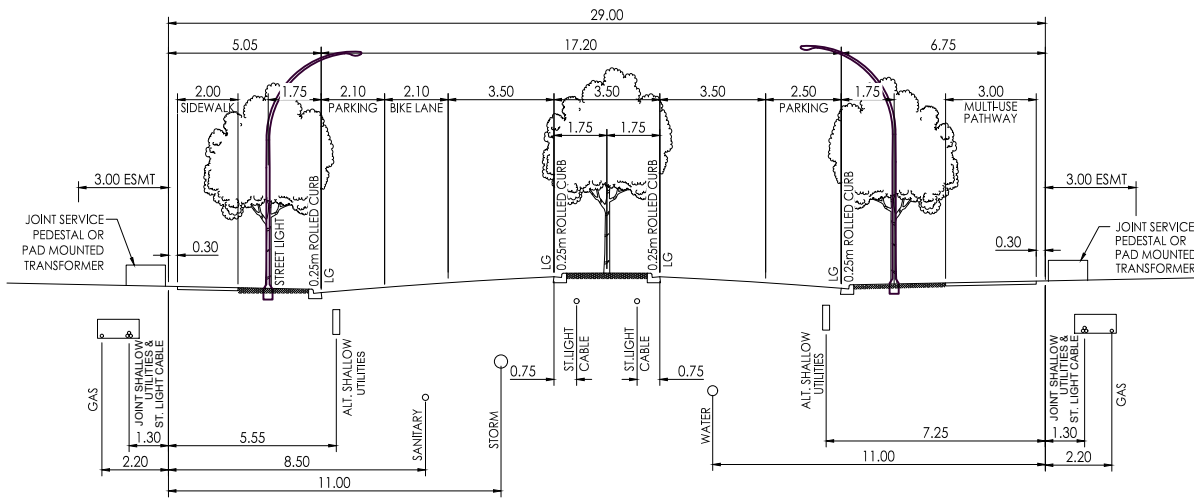


# Outline Plan & Land Use Redesignation

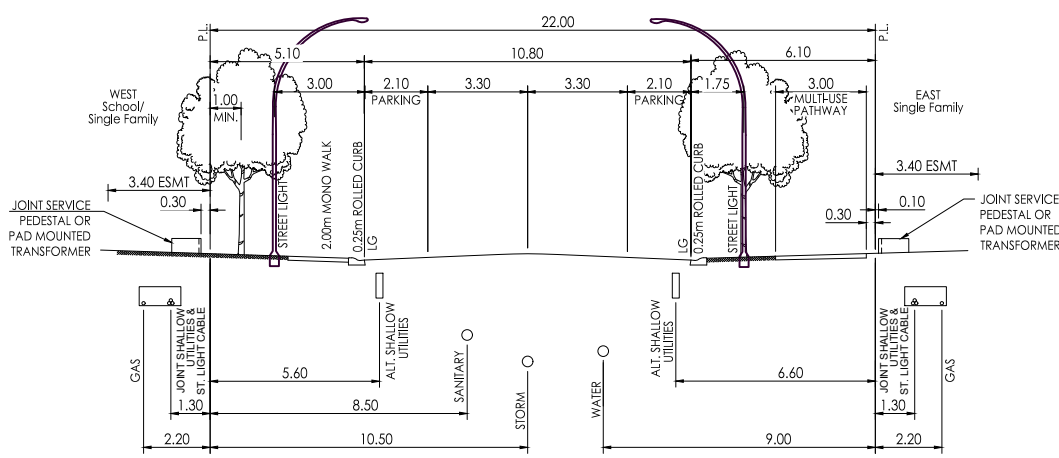
# STREET SECTIONS 1



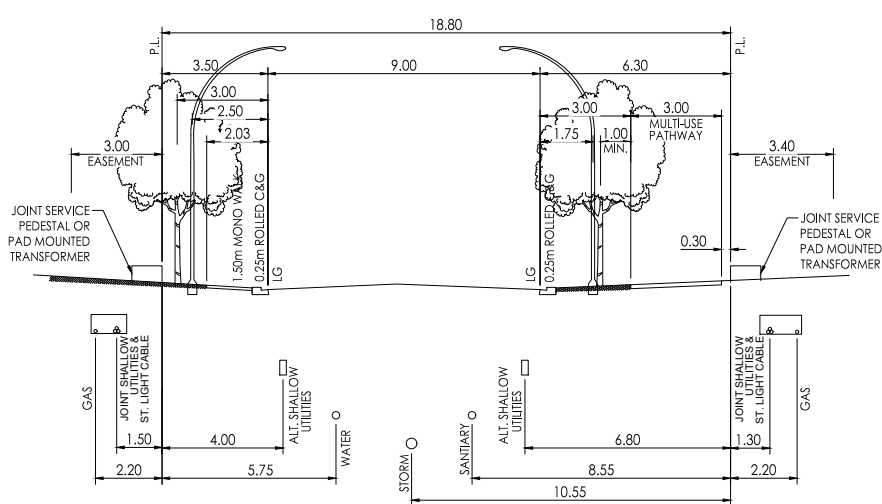
# STREET SECTIONS 2



**29.0m MODIFIED PRIMARY COLLECTOR**  
PARKING BOTH SIDES/2.0m SEPARATE WALK ONE SIDE/3.0m MULTI-USE PATHWAY ONE SIDE  
Scale 1:250



**22.0m MODIFIED COLLECTOR**  
PARKING BOTH SIDES/2.0m MONO WALK ONE SIDE/3.0m MULTI-USE PATHWAY ONE SIDE  
Scale 1:250



**18.8m MODIFIED RESIDENTIAL**  
Scale 1:250

