





# Proposed Amendment to the South Calgary/Altadore Area Redevelopment Plan

1. The South Calgary/Altadore Area Redevelopment Plan attached to and forming part of Bylaw 13P86, as amended, is hereby further amended as follows:
  - (a) Amend Map 2 entitled 'Land Use Policy' by changing 0.06 hectares  $\pm$  (0.15 acres  $\pm$ ) located at 2049 – 43 Avenue SW (Plan 7100AK, Block 8, Lots 1 and 2) from 'Residential Conservation' to 'Residential Low Density' as generally illustrated in the sketch below:

Map 2

## Land Use Policy

### Legend

-  Study Area Boundary
-  Residential Conservation
-  Local Commercial
-  Residential Low Density



This map is conceptual only. No measurements of distances or areas should be taken from this map.

