

# PROPOSED

CPC2022-0032  
ATTACHMENT 2

## BYLAW NUMBER 13P2022

### BEING A BYLAW OF THE CITY OF CALGARY TO AMEND THE SOUTH CALGARY/ALTADORE AREA REDEVELOPMENT PLAN BYLAW 13P86 (LOC2021-0171/CPC2022-0032) \*\*\*\*\*

**WHEREAS** it is desirable to amend the South Calgary/Altadore Area Redevelopment Plan Bylaw 13P86, as amended;

**AND WHEREAS** Council has held a public hearing as required by Section 692 of the *Municipal Government Act*, R.S.A. 2000, c.M-26, as amended:





**NOW, THEREFORE, THE COUNCIL OF THE CITY OF CALGARY ENACTS AS FOLLOWS:**

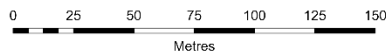
1. The South Calgary/Altadore Area Redevelopment Plan attached to and forming part of Bylaw 13P86, as amended, is hereby further amended as follows:
  - (a) Amend Map 2 entitled 'Land Use Policy' by changing 0.06 hectares ± (0.15 acres ±) located at 1801 – 33 Avenue SW (Plan 4479P, Block 67, Lots 39 and 40) from 'Residential Conservation' to 'Residential Low Density' as generally illustrated in the sketch below:

Map 2

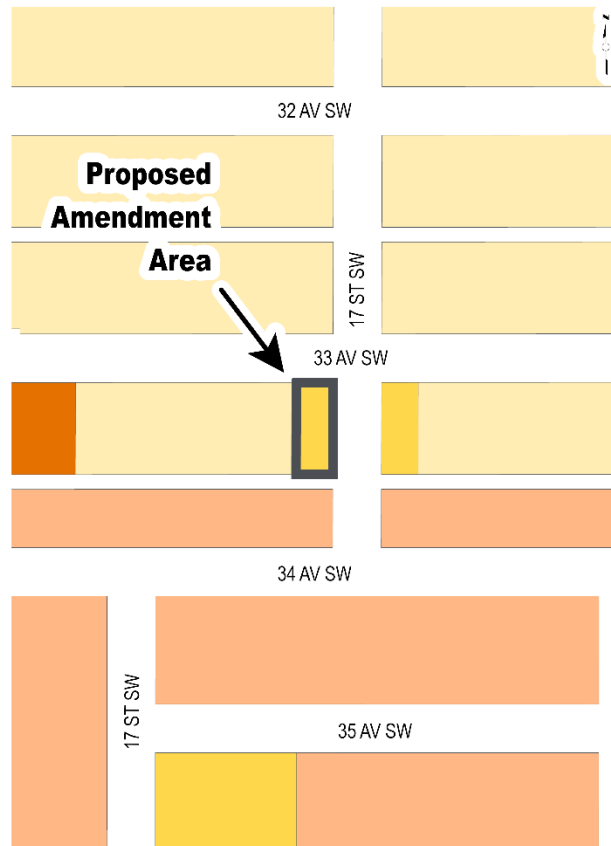
Land Use Policy

Legend

-  Residential Conservation
-  Residential Low Density
-  Residential Medium Density
-  Community Mid-Rise



This map is conceptual only. No measurements of distances or areas should be taken from this map.



# PROPOSED

**BYLAW NUMBER 13P2022**

2. This Bylaw comes into force on the date it is passed.

READ A FIRST TIME ON \_\_\_\_\_

READ A SECOND TIME ON \_\_\_\_\_

READ A THIRD TIME ON \_\_\_\_\_

\_\_\_\_\_  
MAYOR

SIGNED ON \_\_\_\_\_

\_\_\_\_\_  
CITY CLERK

SIGNED ON \_\_\_\_\_