






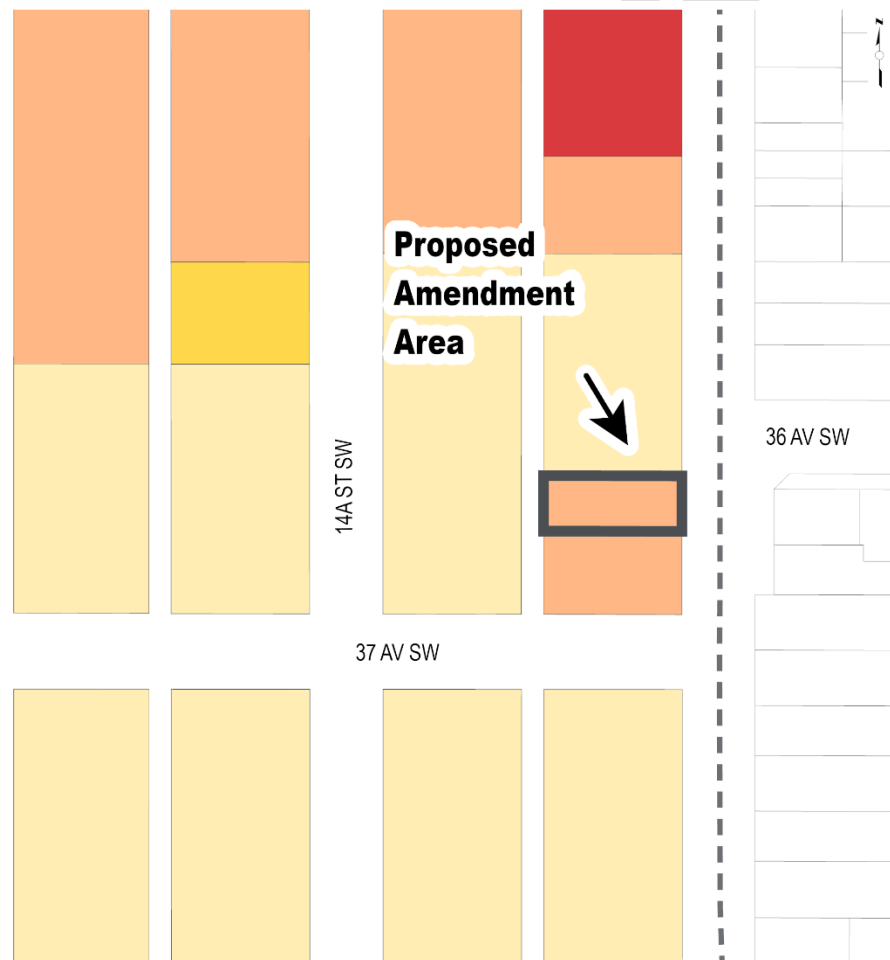
# Proposed Amendment to the South Calgary/ Altadore Area Redevelopment Plan

1. The South Calgary/ Altadore Area Redevelopment Plan attached to and forming part of Bylaw 13P86, as amended, is hereby further amended as follows:
  - (a) Amend Map 2 entitled 'Land Use Policy' by changing 0.06 hectares  $\pm$  (0.14 acres  $\pm$ ) located at 3719 – 14 Street SW (Plan 1965P, Block A, Lots 9 and 10) from 'Residential Conservation' to 'Residential Medium Density' as generally illustrated in the sketch below:

Map 2  
Land Use Policy

**Legend**

-  Study Area Boundary
-  Residential Conservation
-  Residential Low Density
-  Residential Medium Density
-  Local Commercial



This map is conceptual only. No measurements of distances or areas should be taken from this map.