





Proposed Amendment to the South Calgary/Altadore Area Redevelopment Plan

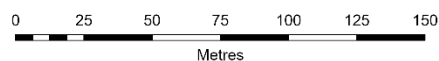
1. The South Calgary/Altadore Area Redevelopment Plan attached to and forming part of Bylaw 13P86, as amended, is hereby further amended as follows:
 - (a) Amend Map 2 entitled 'Land Use Policy' by changing 0.06 hectares \pm (0.15 acres \pm) located at 1801 – 33 Avenue SW (Plan 4479P, Block 67, Lots 39 and 40) from 'Residential Conservation' to 'Residential Low Density' as generally illustrated in the sketch below:

Map 2

Land Use Policy

Legend

	Residential Conservation
	Residential Low Density
	Residential Medium Density
	Community Mid-Rise



This map is conceptual only. No measurements of distances or areas should be taken from this map.

