

PROPOSED STREET NAME CHANGE

**NORTH OF 86 AVENUE SE, SOUTH OF GLENMORE TRAIL AND
WEST OF 27 STREET SE**

MAP 21SE

EXECUTIVE SUMMARY

This street name change application located to the west of 27 Street SE and north of 86 Avenue SE, south of Glenmore Trail SE was submitted by Corporate Properties and is a City initiated Street Name change.

PREVIOUS COUNCIL DIRECTION

None.

ADMINISTRATION RECOMMENDATION(S)

2015 December 17

That Calgary Planning Commission recommends **APPROVAL** of the proposed street names.

RECOMMENDATION(S) OF THE CALGARY PLANNING COMMISSION

That Council:

1. **ADOPT**, by Resolution, the proposed street name change from 26 Street SE to 24 Street SE, in accordance with Administration's recommendation.
2. **ADOPT**, by Resolution, the proposed street name change from 24 Street SE to 23A Street SE, in accordance with Administration's recommendation.

REASON(S) FOR RECOMMENDATION:

The proposed street name, which is consistent with approved street naming guidelines, has been circulated and no objections were received.

Transportation Infrastructure proposed the street name change with the following rationale:

“Due to the planned Glenmore and Ogden Interchange, a portion of 26 Street SE is to be realigned. However, this will connect with the existing 24 Street SE to the south and there are concerns that this could be confusing to drivers if a small portion of the street is listed as 26 Street SE”.

The rationale is aligned with the Municipal Naming Policy.

PROPOSED STREET NAME CHANGE

**NORTH OF 86 AVENUE SE, SOUTH OF GLENMORE TRAIL AND
WEST OF 27 STREET SE**

MAP 21SE

The application was circulated to the owners of affected parcels of land, and no objections were received. Inquiries regarding future improvements were responded to and information was provided.

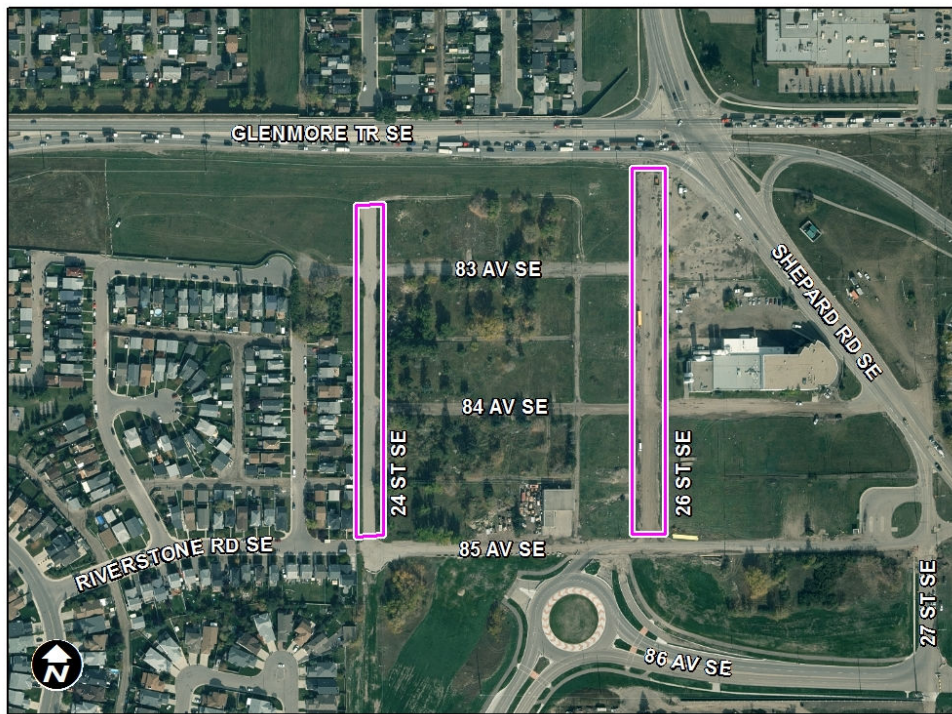
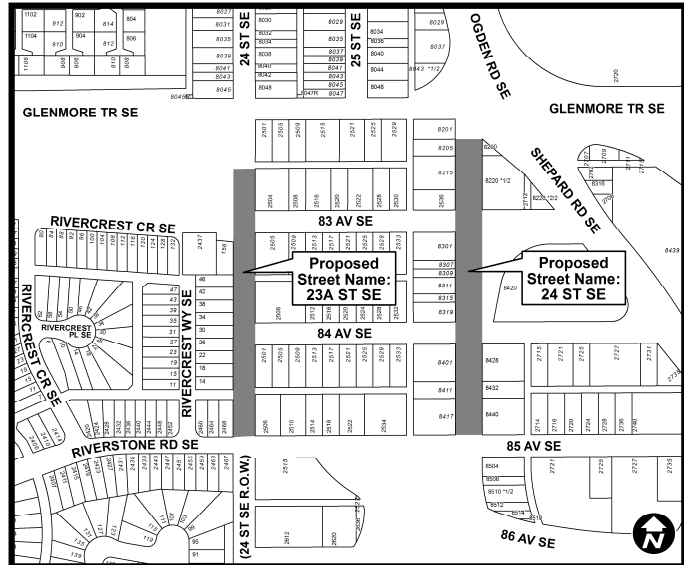
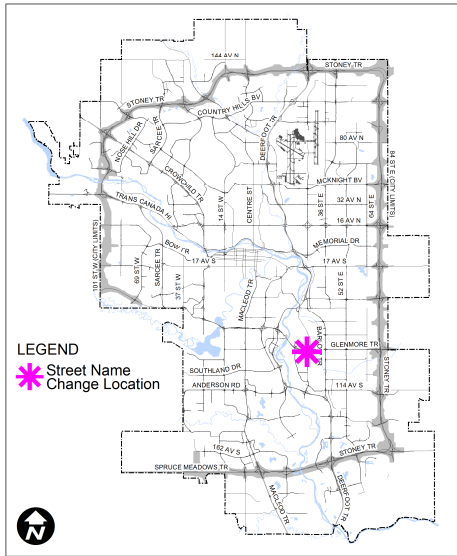
Phone calls were received by residents of the Caravan Trailer Lodges of Alberta site, and some objections were received.

PROPOSED STREET NAME CHANGE

NORTH OF 86 AVENUE SE, SOUTH OF GLENMORE TRAIL AND
WEST OF 27 STREET SE

MAP 21SE

LOCATION MAPS



PROPOSED STREET NAME CHANGE

**NORTH OF 86 AVENUE SE, SOUTH OF GLENMORE TRAIL AND
WEST OF 27 STREET SE**

MAP 21SE

ADMINISTRATIONS RECOMMENDATION TO CALGARY PLANNING COMMISSION

1. Recommend that Council **ADOPT**, by Resolution, the proposed street name change from 26 Street SE **to** 24 Street SE and

Moved by: G.-C. Carra

Carried: 9 – 0

2. Recommend that Council **ADOPT**, by Resolution, the proposed street name change from 24 Street SE **to** 23A Street SE.

Moved by: G.-C. Carra

Carried: 9 – 0

PROPOSED STREET NAME CHANGE

NORTH OF 86 AVENUE SE, SOUTH OF GLENMORE TRAIL AND
WEST OF 27 STREET SE

MAP 21SE

Existing Community Name:

OGDEN

Proposed Street Name:

24 Street SE
23A Street SE

Applicant:

The City of Calgary

Developer:

The City of Calgary

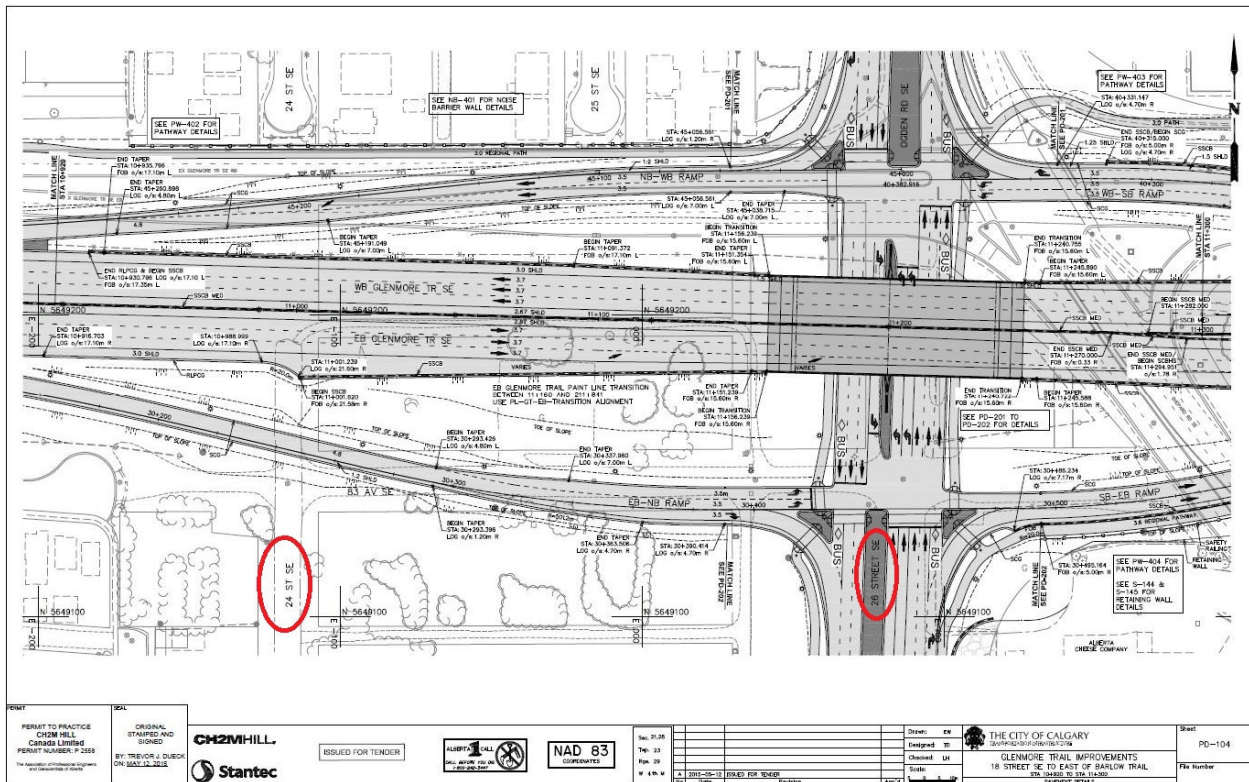
PROPOSED STREET NAME CHANGE

NORTH OF 86 AVENUE SE, SOUTH OF GLENMORE TRAIL AND
 WEST OF 27 STREET SE

MAP 21SE

APPENDIX I

APPLICANT'S SUBMISSION

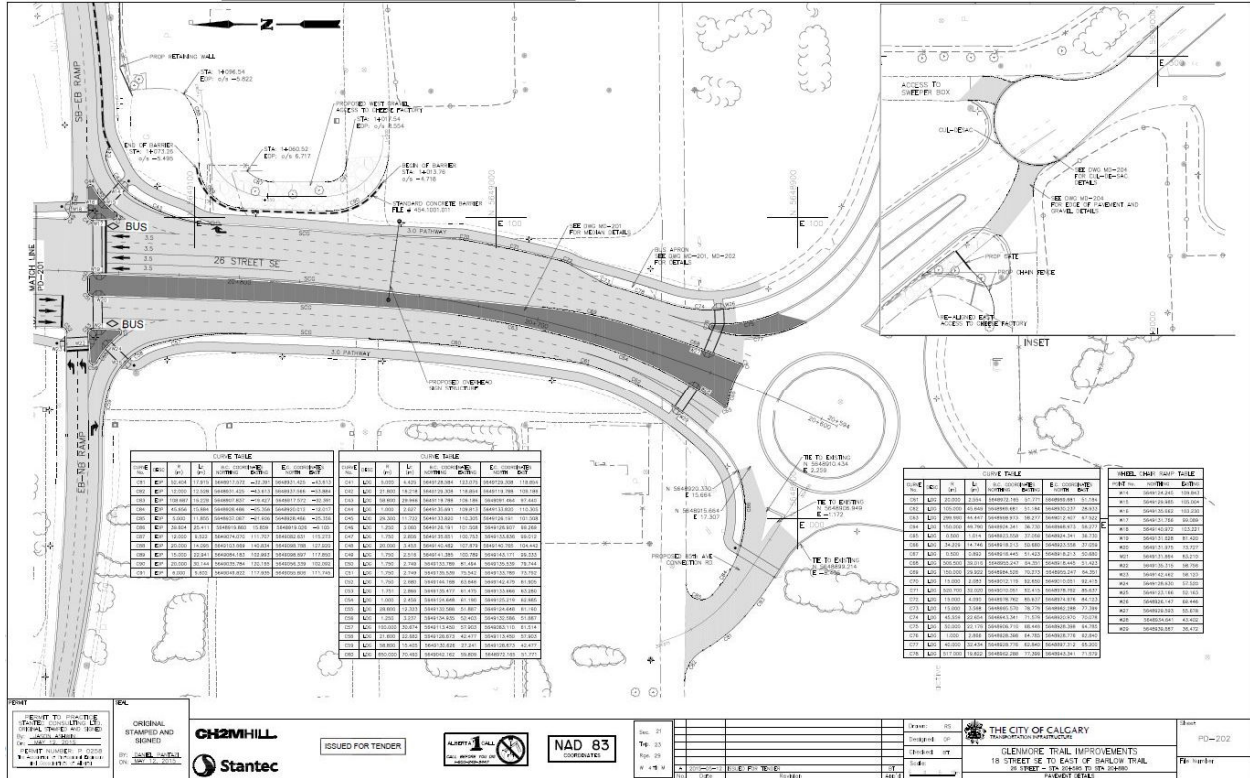


PERMIT TO PRACTICE CH2M HILL CH2M HILL PERMIT NUMBER: P 2588 <small>The Applicant's Professional Seal is not to be used for any other project.</small>	ORIGINAL STAMPED AND SIGNED BY: TREVOR J. DUBOIS ON: 2015.12.22/15	CH2M HILL 	ISSUED FOR TENDER		NAD 83 COORDINATES	Date: P.13.8 Title: 21 Rev: 28 V: 4.8 M	Drawn: CH Designed: CH Checked: CH Scale:	THE CITY OF CALGARY 16 STREET SE TO EAST OF BARLOW TRAIL ST. 16 SE TO ST. 18 SE PATHWAY DETAILS	Sheet PD-104 File Number
--	--	----------------------	-------------------	--	------------------------------	--	--	--	--------------------------------

PROPOSED STREET NAME CHANGE

NORTH OF 86 AVENUE SE, SOUTH OF GLENMORE TRAIL AND
 WEST OF 27 STREET SE

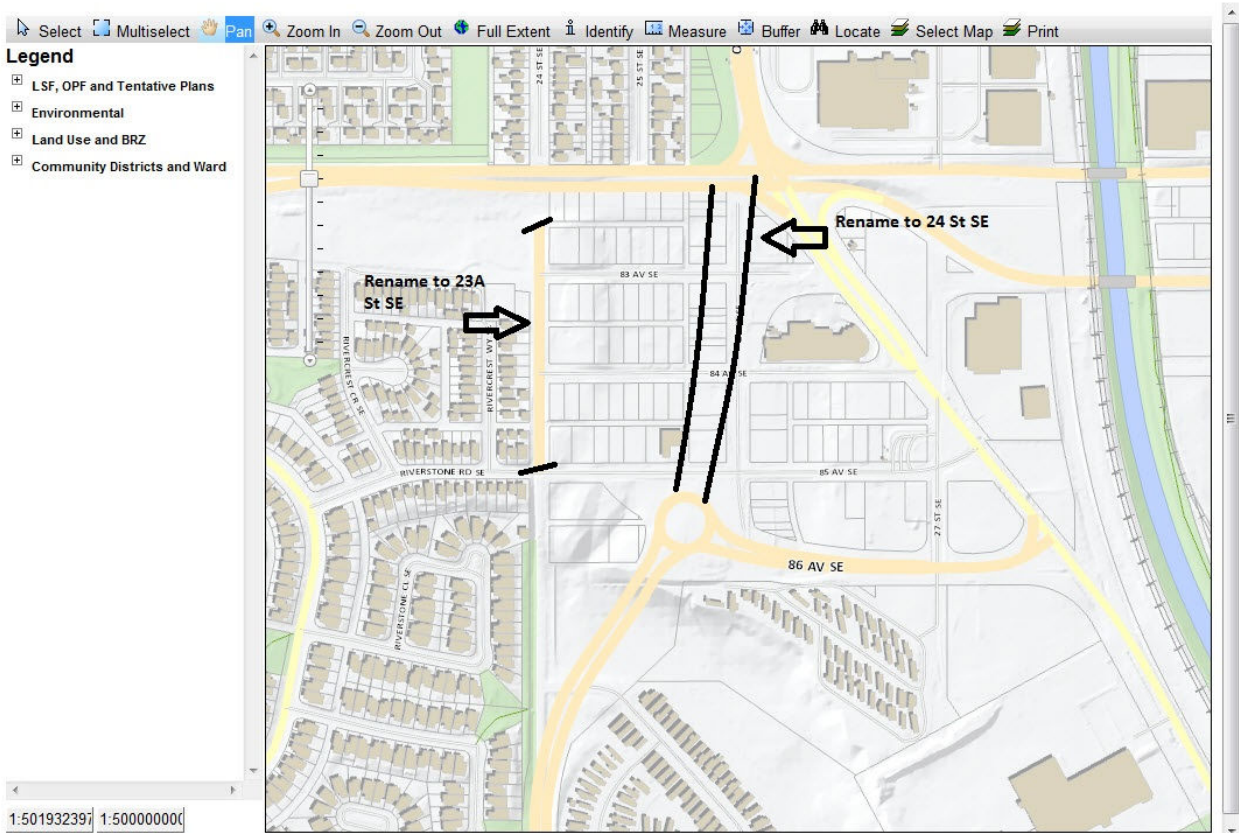
MAP 21SE



PROPOSED STREET NAME CHANGE

NORTH OF 86 AVENUE SE, SOUTH OF GLENMORE TRAIL AND
WEST OF 27 STREET SE

MAP 21SE



PROPOSED STREET NAME CHANGE

NORTH OF 86 AVENUE SE, SOUTH OF GLENMORE TRAIL AND
WEST OF 27 STREET SE

MAP 21SE

