

BYLAW NUMBER 22D2016

**BEING A BYLAW OF THE CITY OF CALGARY
TO AMEND THE LAND USE BYLAW 1P2007
(LAND USE AMENDMENT LOC2015-0117)**

WHEREAS it is desirable to amend the Land Use Bylaw Number 1P2007 to change the land use designation of certain lands within the City of Calgary;

AND WHEREAS Council has held a public hearing as required by Section 692 of the Municipal Government Act, R.S.A. 2000, c.M-26 as amended;

NOW, THEREFORE, THE COUNCIL OF THE CITY OF CALGARY ENACTS AS FOLLOWS:

1. The Land Use Bylaw, being Bylaw 1P2007 of the City of Calgary, is hereby amended by deleting that portion of the Land Use District Map shown as shaded on Schedule "A" to this Bylaw and substituting therefor that portion of the Land Use District Map shown as shaded on Schedule "B" to this Bylaw, including any land use designation, or specific land uses and development guidelines contained in the said Schedule "B".
2. This Bylaw comes into force on the date it is passed.

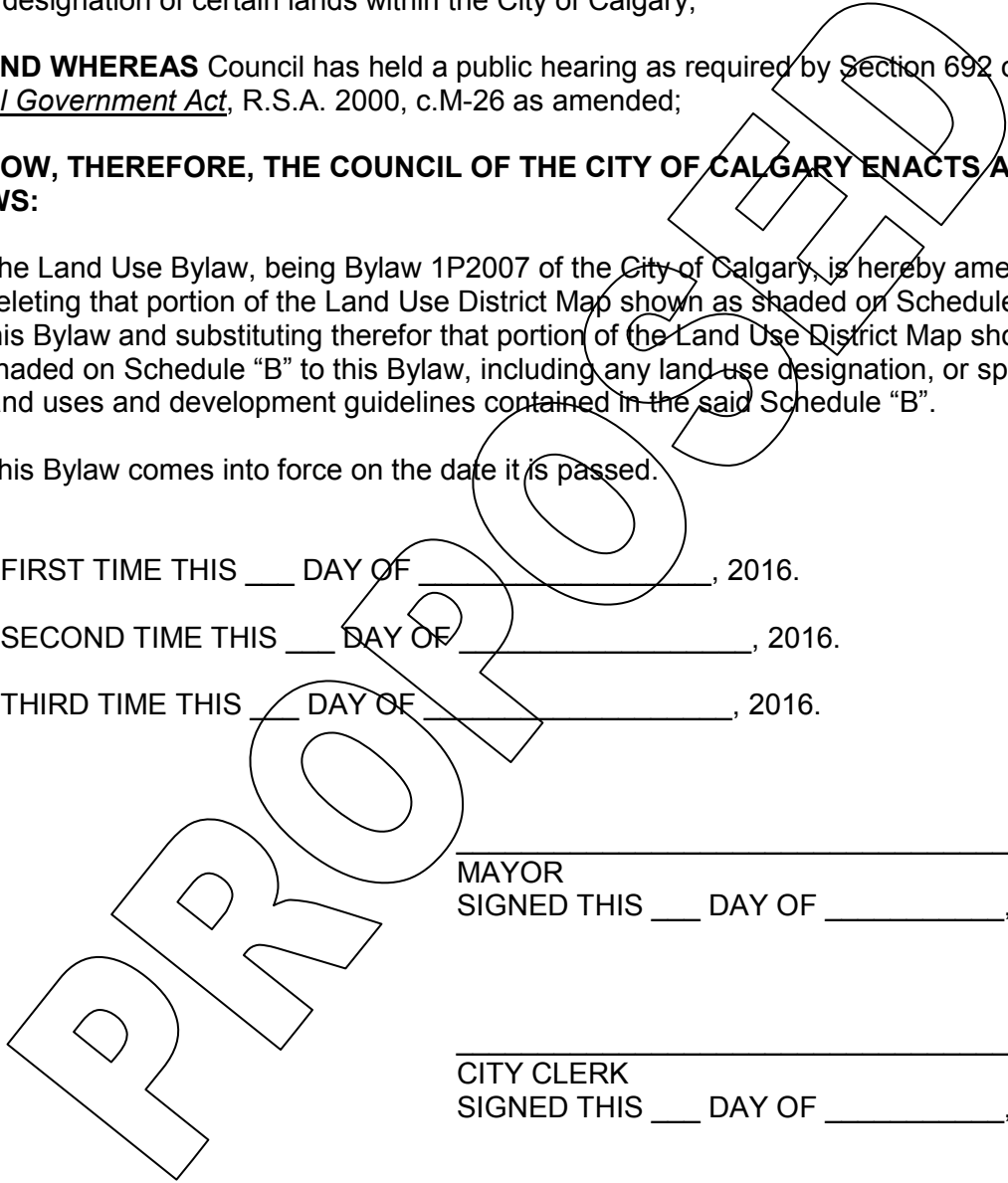
READ A FIRST TIME THIS ___ DAY OF _____, 2016.

READ A SECOND TIME THIS ___ DAY OF _____, 2016.

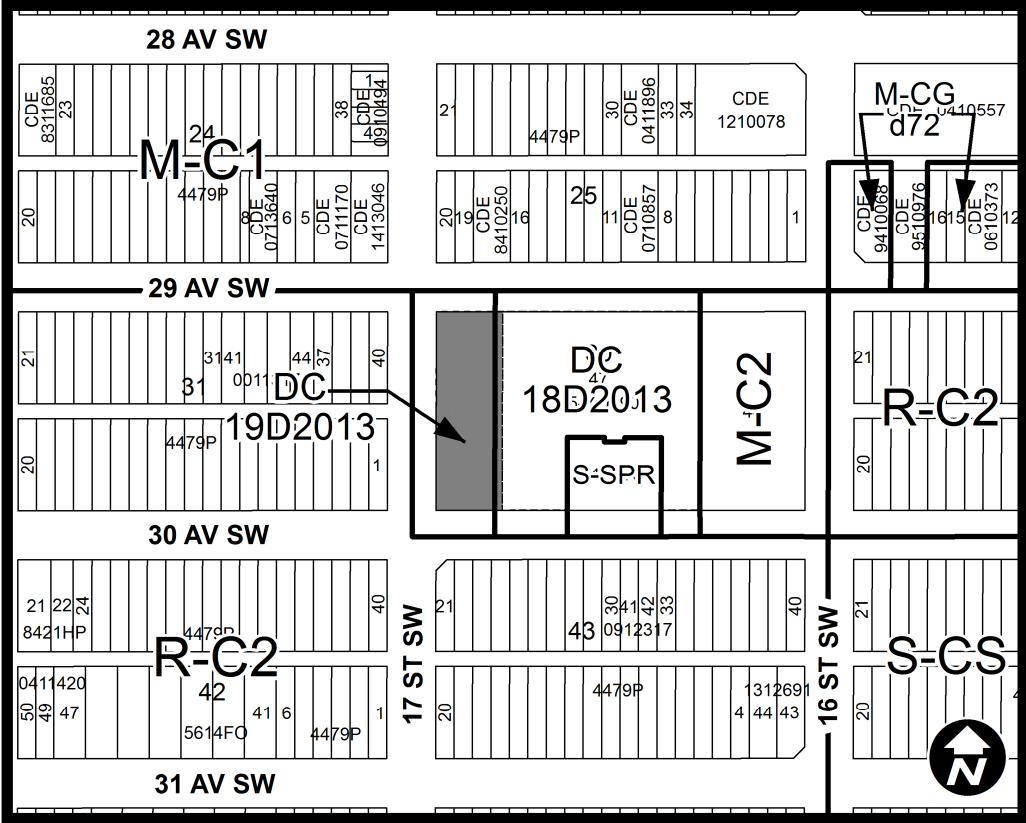
READ A THIRD TIME THIS ___ DAY OF _____, 2016.

MAYOR
SIGNED THIS ___ DAY OF _____, 2016.

CITY CLERK
SIGNED THIS ___ DAY OF _____, 2016.

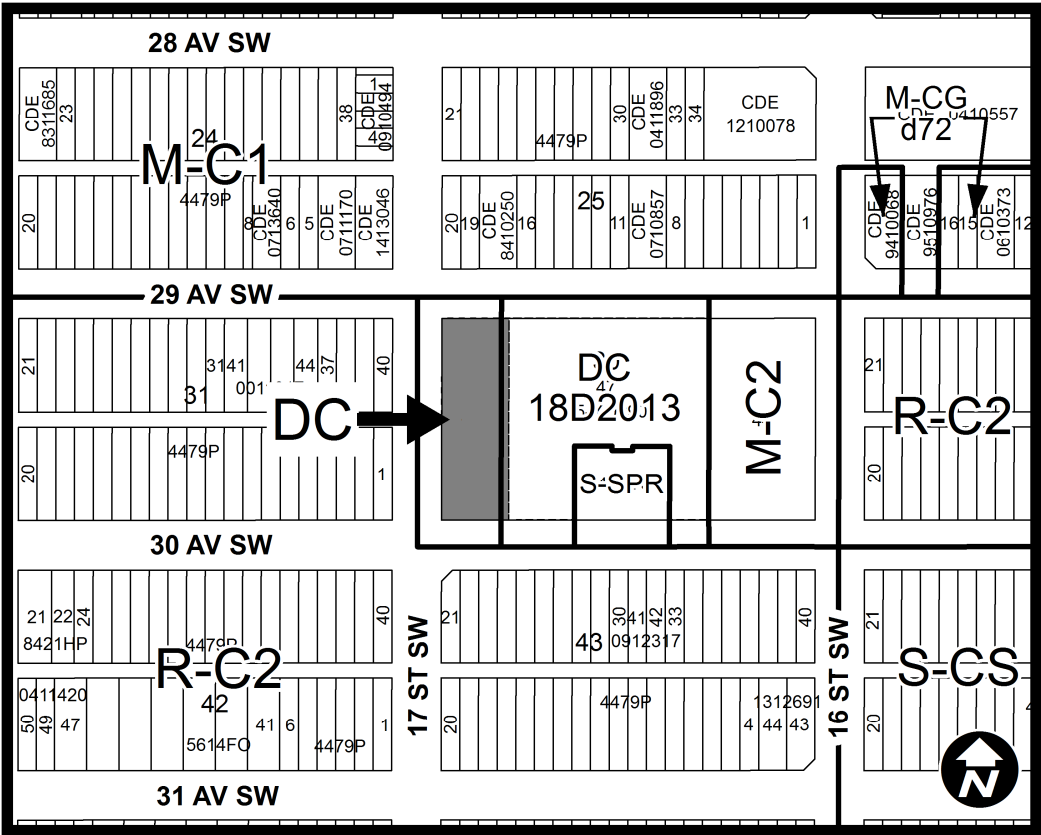


SCHEDULE A



PROPOSED

SCHEDULE B



DC DIRECT CONTROL DISTRICT

Purpose

1 This Direct Control District is intended to accommodate comprehensively designed residential **development** that is complementary to the adjacent heritage site and surrounding low density residential **development**.

Compliance with Bylaw 1P2007

2 Unless otherwise specified, the rules and provisions of Parts 1, 2, 3, and 4 of Bylaw 1P2007 apply to this Direct Control District.

Reference to Bylaw 1P2007

DRAFT

- 3 Within this Direct Control District, a reference to a section of Bylaw 1P2007 is deemed to be a reference to the section as amended from time to time.

Permitted Uses

- 4 The **permitted uses** of the Multi-Residential – Contextual Grade-Oriented (M-CG) District of Bylaw 1P2007 are the **permitted uses** in this Direct Control District.

Discretionary Uses

- 5 The **discretionary uses** of Multi-Residential – Contextual Grade-Oriented (M-CG) District of Bylaw 1P2007 are the **discretionary uses** in this Direct Control District.

Bylaw 1P2007 District Rules

- 6 Unless otherwise specified below, the rules of the Multi-Residential – Contextual Grade-Oriented (M-CG) District of Bylaw 1P2007 apply in this Direct Control District.

Building Setbacks

- 7 The minimum **building setback** from a **property line** shared with a **street** is 1.5 metres.

Specific Rules for Landscaped Areas

- 8 All portions of the **parcel** not covered by structures or used for pedestrian access, motor vehicle access, **motor vehicle parking stalls** and garbage collection facilities must be a **landscaped area**.

Amenity Space

- 9 (1) There is no minimum requirement for **amenity space**.
(2) An **amenity space** may be located in a **setback area** between a **building** and a **property line** shared with a **street**.

Motor Vehicle Parking Stall Requirements

- 10 (1) The minimum number of **motor vehicle parking stalls** for each **Dwelling Unit** is 1.0 stall for resident parking.
(2) There is no minimum requirement for **visitor parking stalls**