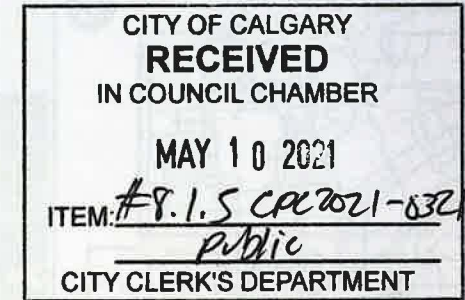


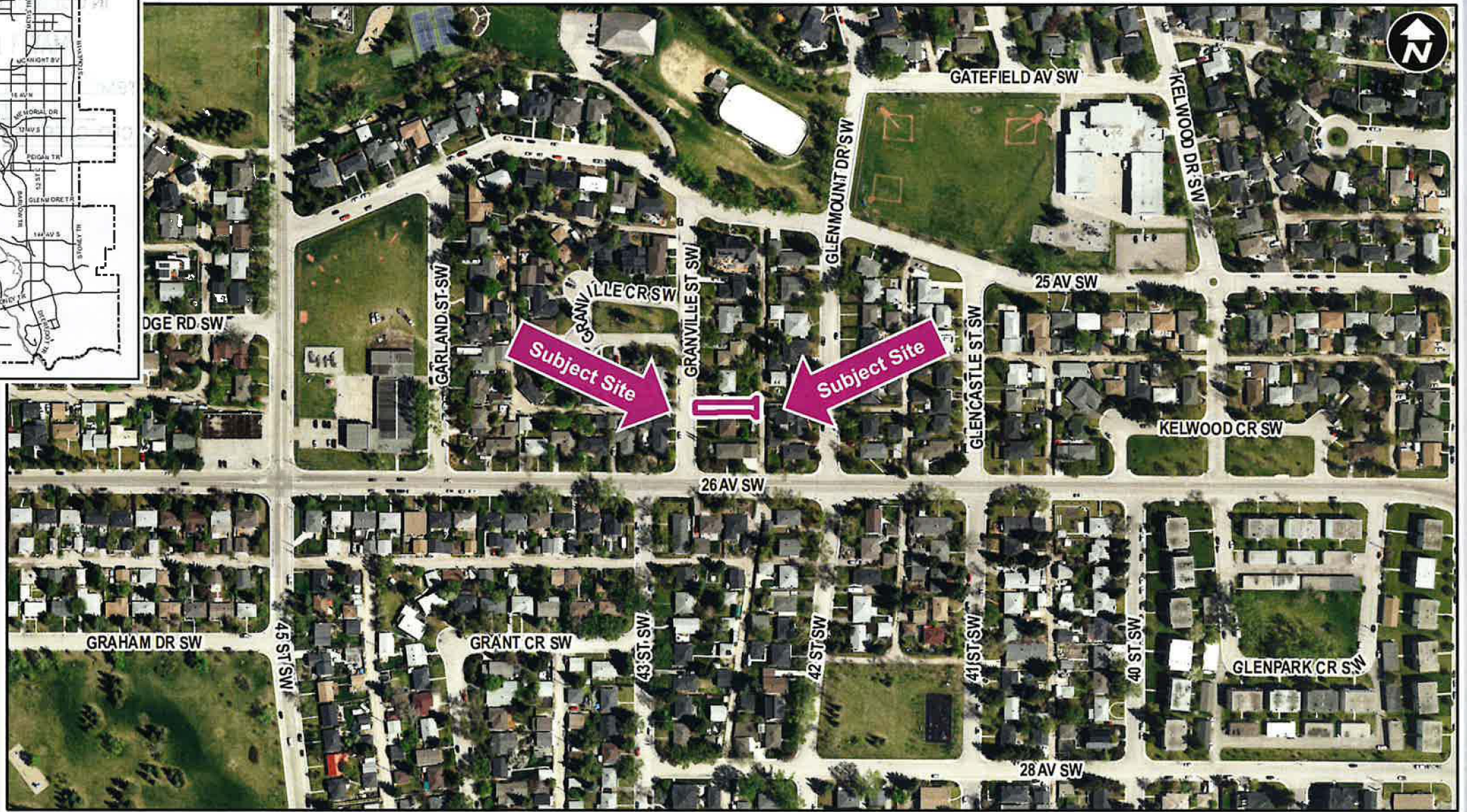
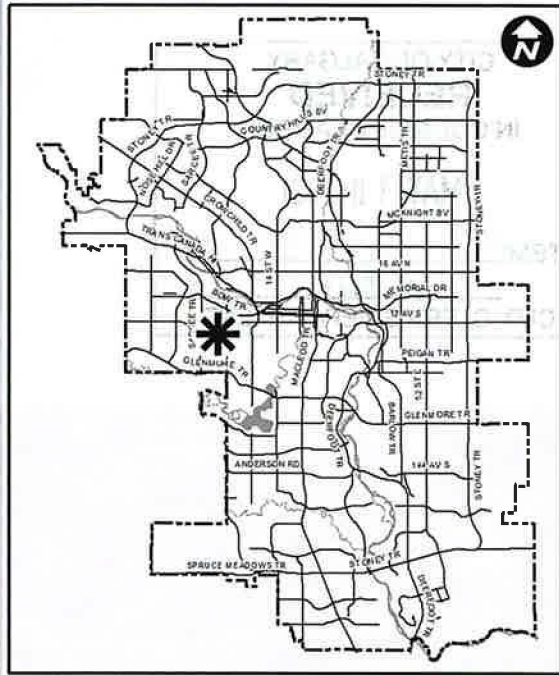


Public Hearing of Council

Agenda Item: 8.1.5

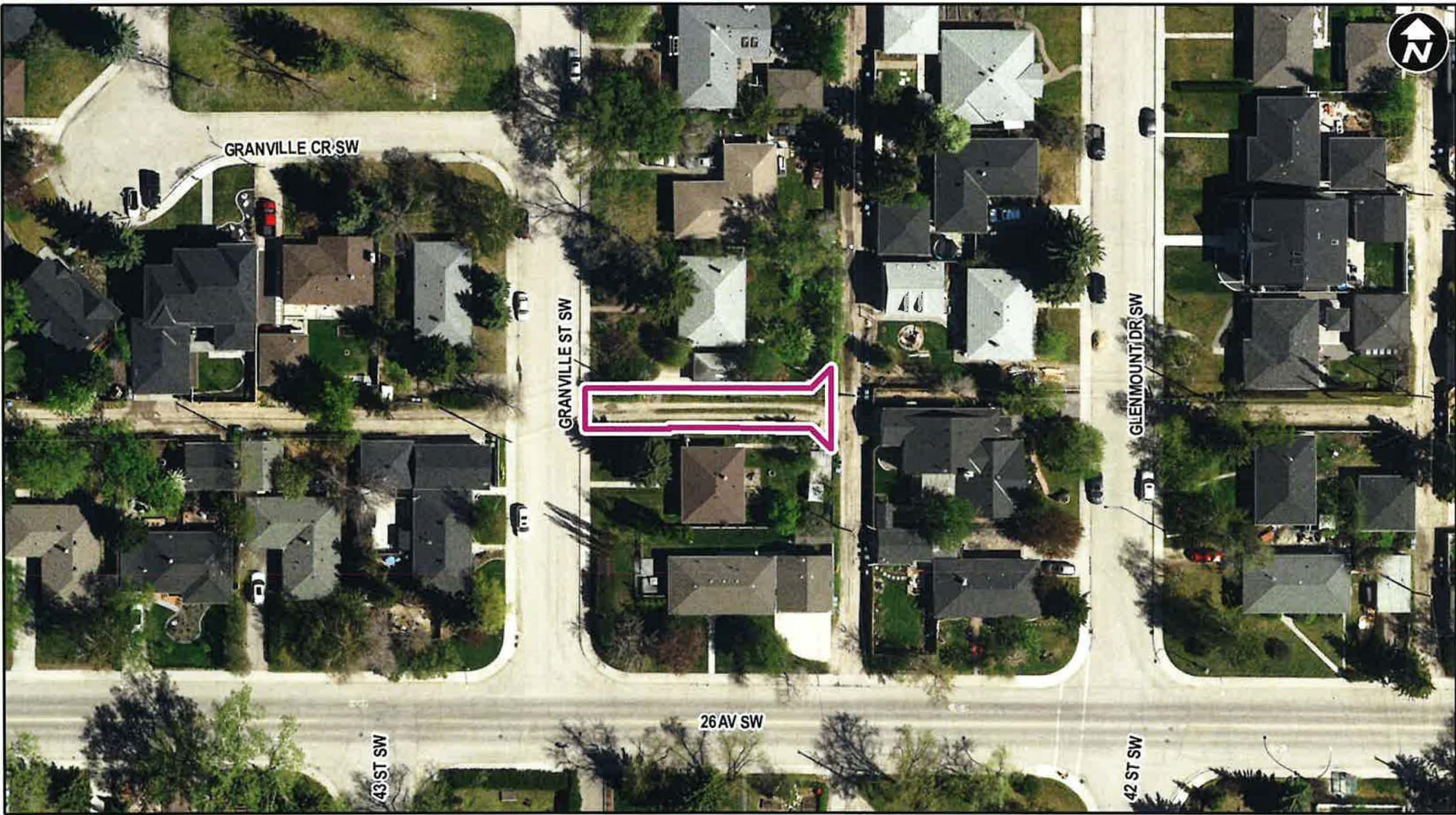


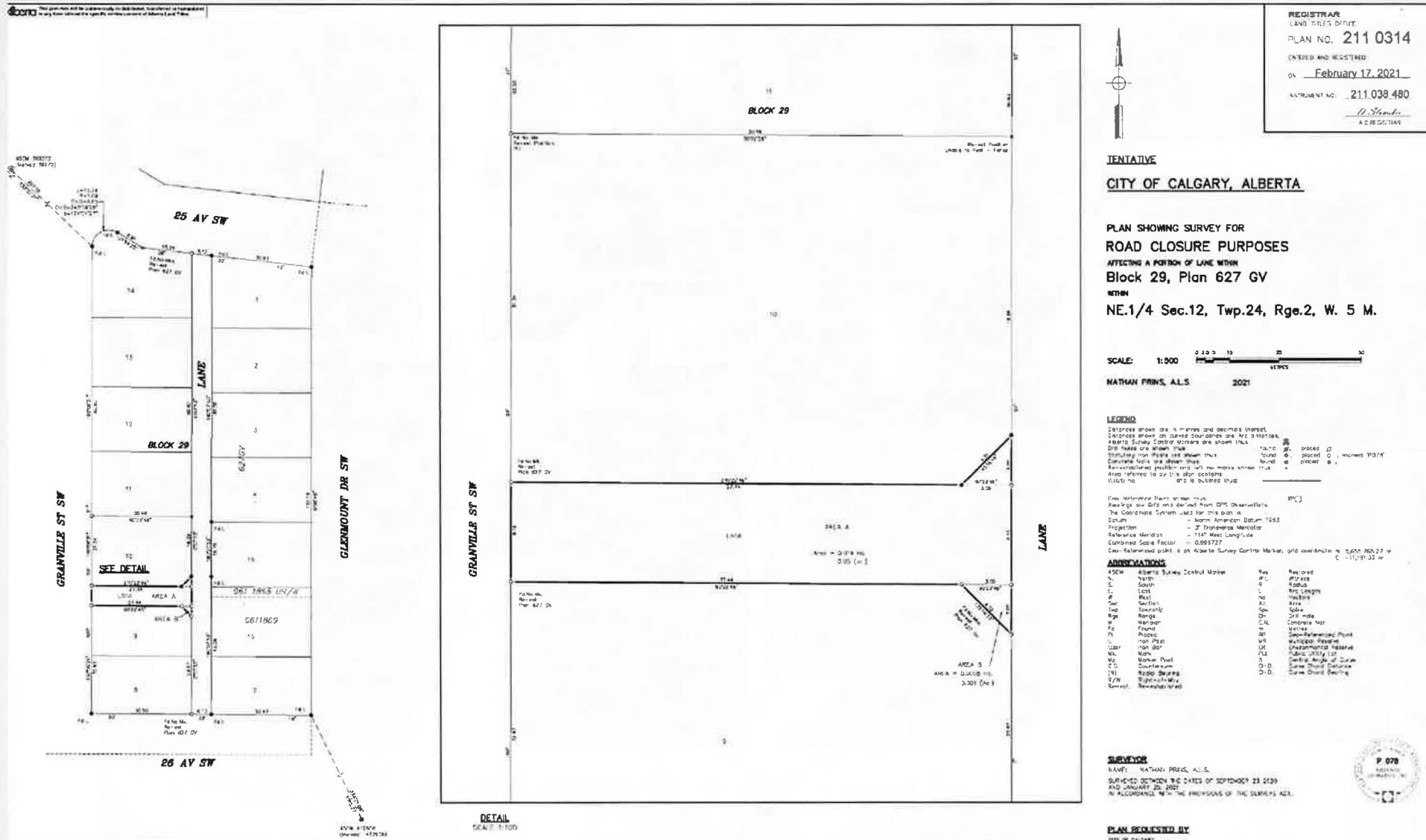
LOC2020-0170 / CPC2021-0321
Road Closure & Land Use Amendment
May 10, 2021

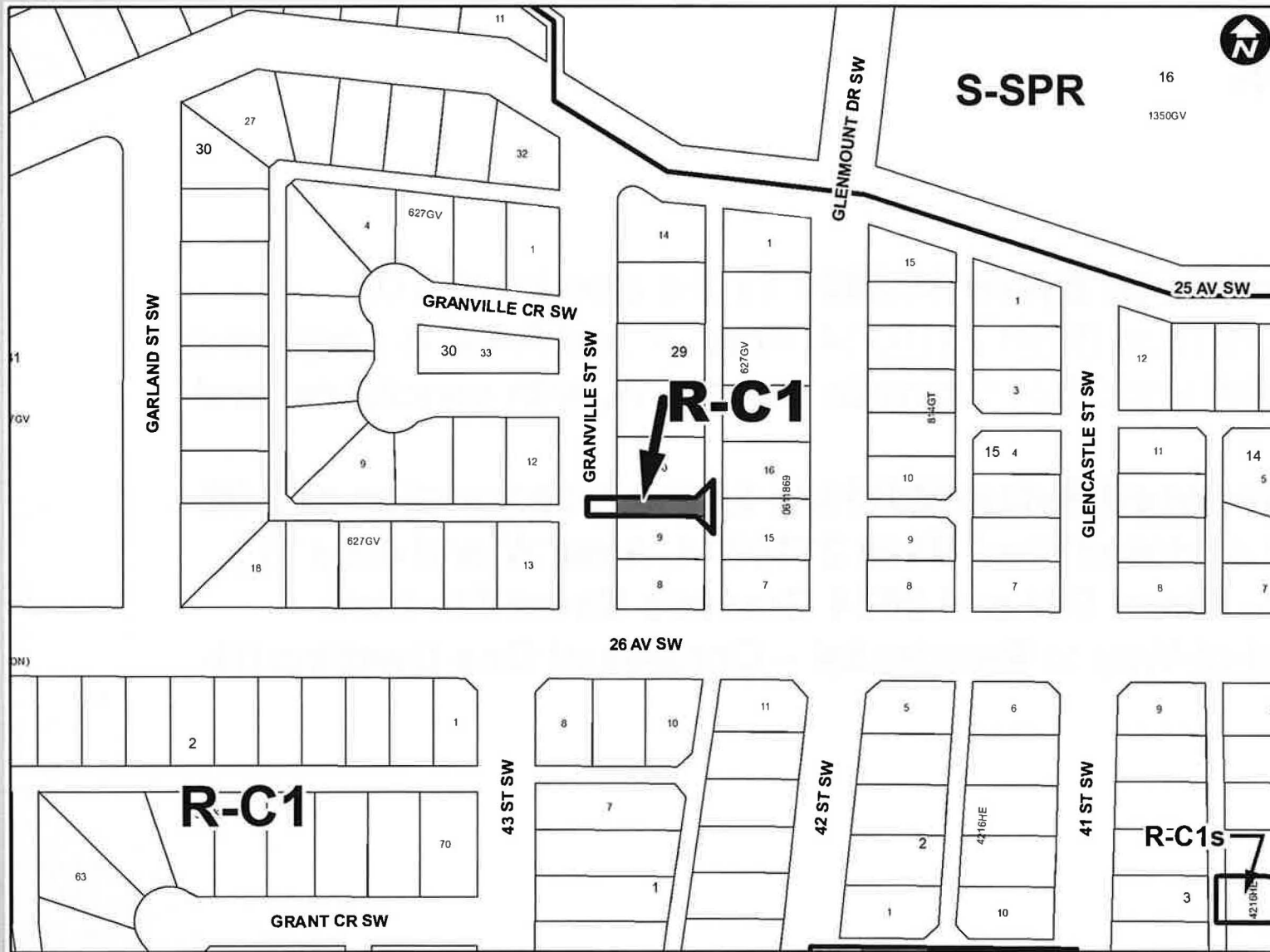


LEGEND

-  600m buffer from LRT station
- LRT Stations**
-  Blue
-  Downtown
-  Red
-  Green (Future)
- LRT Line**
-  Blue
-  Blue/Red
-  Red
- Max BRT Stops**
-  Orange
-  Purple
-  Teal
-  Yellow







RECOMMENDATION

The Council

1. Give three months notice to the Council to review the proposed land use map.
2. Give three months notice to the Council to review the proposed land use map.
3. Give three months notice to the Council to review the proposed land use map.

Unassigned Area

(1) District

RECOMMENDATION(S):

That Council:

1. Give three readings to **Proposed Bylaw 3C2021** for the closure of 0.02 hectares \pm (0.05 acres \pm) of road (Plan 2110314, Area 'A' and Area 'B') adjacent to 2620 Granville Street SW and 2624 Granville Street SW, with conditions; and
2. Give three readings to **Proposed Bylaw 59D2021** for the redesignation of 0.02 hectares \pm (0.05 acres \pm) of closed road (Plan 2110314, Area 'A' and Area 'B') adjacent to 2620 Granville Street SW and 2624 Granville Street SW from Undesignated Road Right-of-Way to Residential – Contextual One Dwelling (R-C1) District.

