

Proposed Amendment to the Bowness Area Redevelopment Plan








1. The Bowness Area Redevelopment Plan attached to and forming part of Bylaw 85P2019, as amended, is hereby further amended as follows:
 - (a) Amend Map 2 entitled 'Land Use Policy Areas' by changing 0.9 hectares \pm (2.2 acres \pm) located at 6105 – 32 Avenue NW (Plan 2110672, Block 1, Lot 24) from 'Neighborhood – Low Rise' to 'Community Mid-Rise' as generally illustrated in the sketch below:

Bowness Area Redevelopment Plan

Map 2

Land Use Policy Areas

Legend

-  Main Street Developed Area Guidebook
-  Neighbourhood Limited
-  Neighbourhood Low-Rise
-  Community Mid-Rise
-  Future Comprehensive Plan
-  Residential: Low Density, Conservation & Infill
-  Open Space, Park, Community Facility, or School

0 200 400 600 800 1,000
Meters

