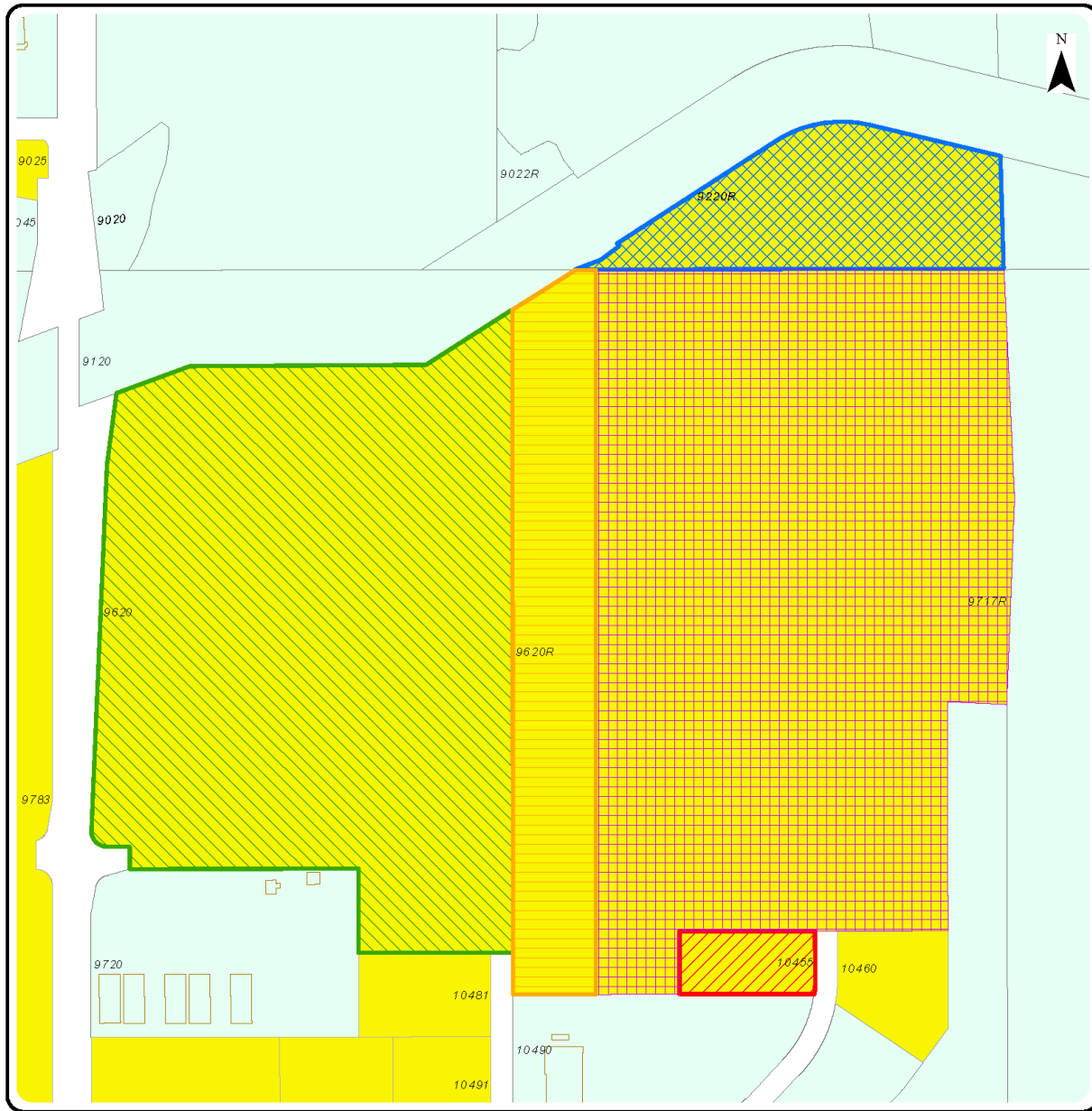








SITE MAP BY TITLE



9220R 68 ST SE, 9620 68 ST SE, 10455 74 ST SE, 9717R 84 ST SE & 9620R 68 ST SE

- | | | | |
|---|---|---|-----------------|
|  | 10455 74 ST SE
± 0.737 ha (± 1.82 ac) |  | City Owned Land |
|  | 9220R 68 ST SE
± 3.700 ha (± 9.14 ac) | | |
|  | 9620 68 ST SE
± 19.013 ha (± 46.98 ac) | | |
|  | 9717R 84 ST SE
± 22.871 ha (± 56.51 ac) | | |
|  | 9620R 68 ST SE
± 5.073 ha (± 12.53 ac) | | |