





# Proposed Amendment to the South Calgary/Altadore Area Redevelopment Plan

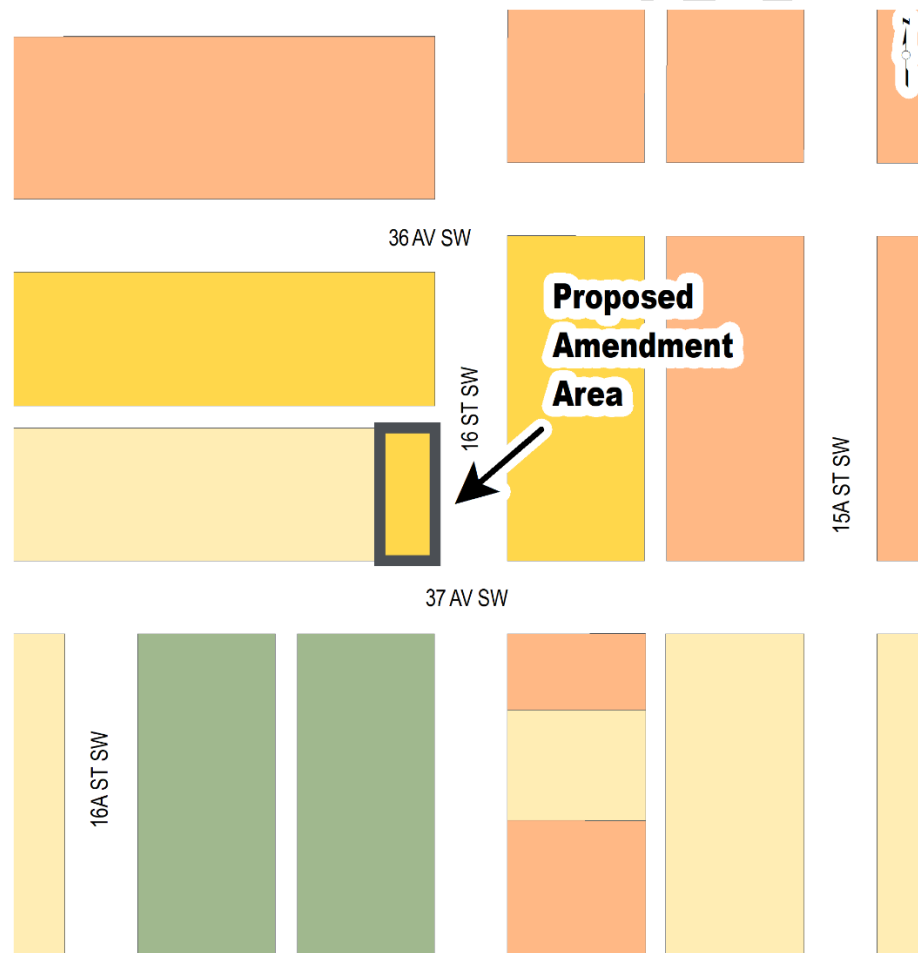
1. The South Calgary/Altadore Area Redevelopment Plan attached to and forming part of Bylaw 20P86, as amended, is hereby further amended as follows:
  - (a) Amend Map 2 entitled 'Land Use Policy' by changing 0.05 hectares  $\pm$  (0.14 acres  $\pm$ ) located at 1704 - 37 Avenue SW (Plan 149BC, Block 16, Lots 47 and 48) from 'Residential Conservation' to 'Residential Low Density' as generally illustrated in the sketch below:

Map 2

Land Use Policy

**Legend**

	Residential Conservation
	Residential Low Density
	Residential Medium Density
	Open Space



This map is conceptual only. No measurements of distances or areas should be taken from this map.