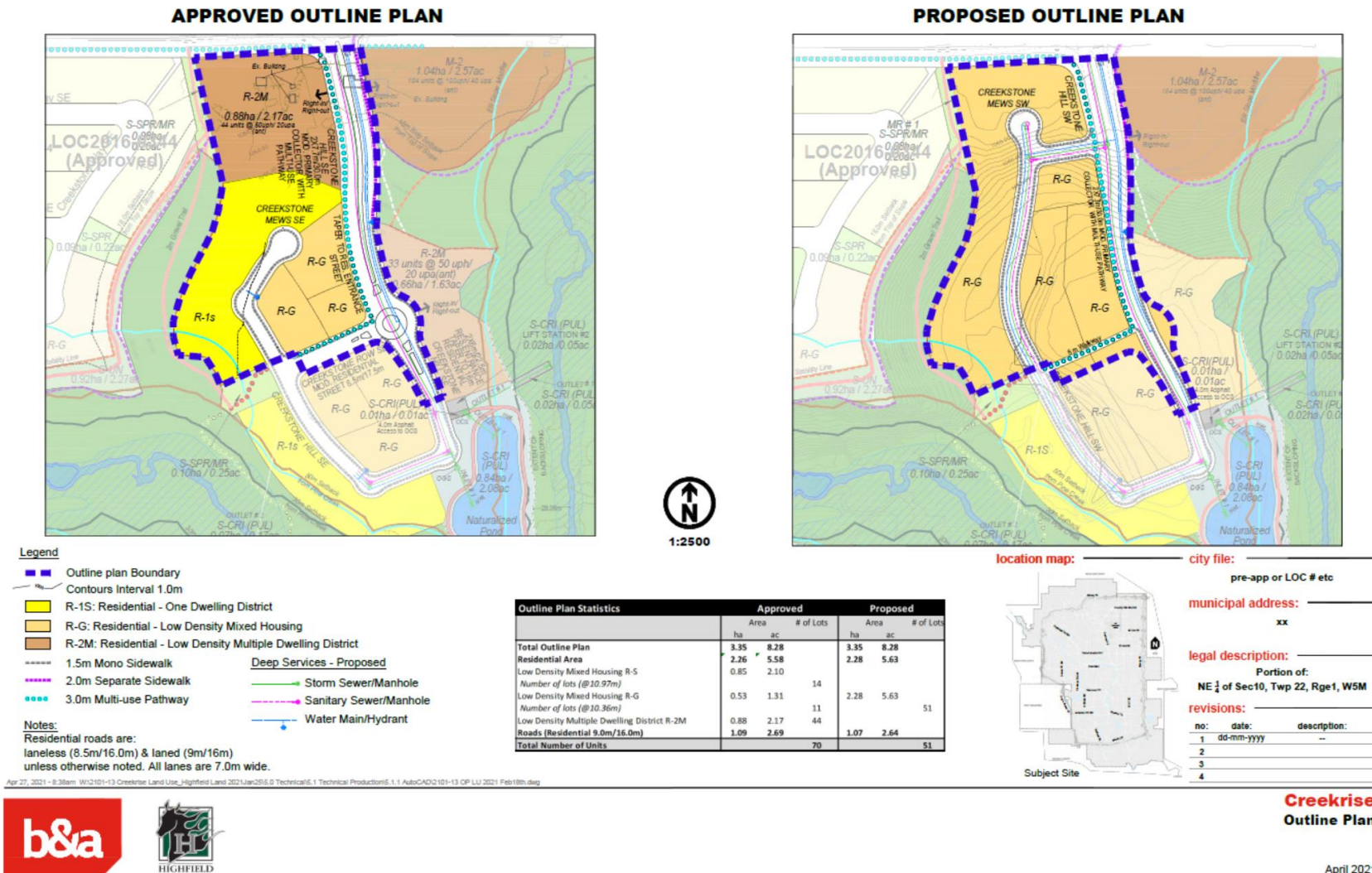
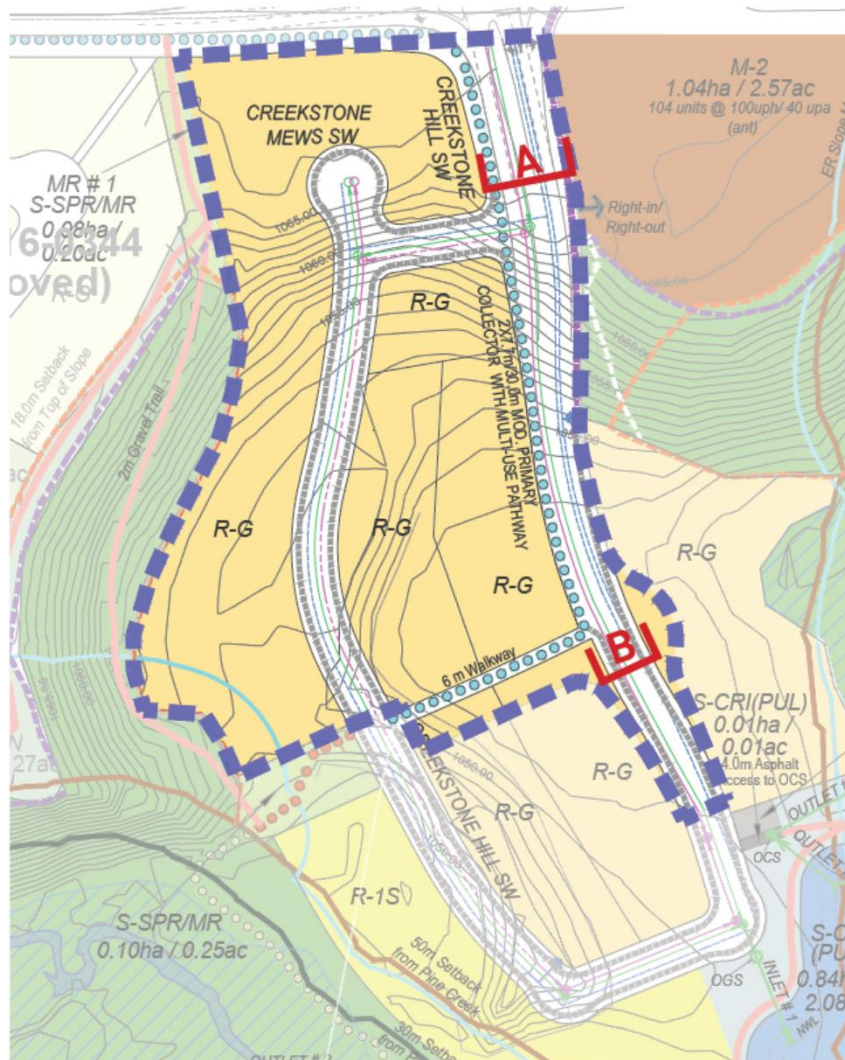


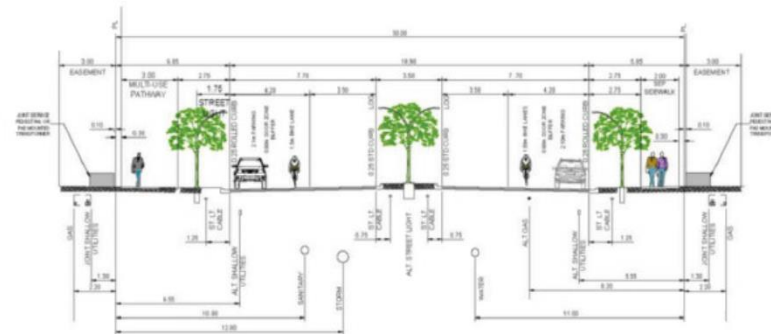
# Proposed Outline Plan

*Calgary Planning Commission is the Approving Authority for the Outline Plan. Attachment for Council's reference only.*





**Section A**  
**2x7.7m/30.0m Modified Primary Collector w/ Multi-Use Pathway**  
**Creekstone Hill SW north of first intersection**



**Section B**  
**8.5m/16.0m DGSS Residential Street 'M'**  
**Creekstone Hill SW/ Creekstone Mews SW**

