





Proposed Amendment to Richmond Area Redevelopment Plan

1. The Richmond Area Redevelopment Plan attached to and forming part of Bylaw 17P85, as amended, is hereby further amended as follows:
 - (a) Amend Map 2 entitled 'Land Use Policy' by changing 0.06 hectares \pm (0.15 acres \pm) located at 2139 – 26 Avenue SW (Plan 4479P, Block 3, Lots 21 and 22) from 'Conservation/ Infill' to 'Low Density Residential' as generally illustrated in the sketch below:

Map 2

Land Use Policy

Legend

	Conservation/ Infill
	Low Density Residential
	Medium Density Residential
	Local Commercial

