





File No.: 4811, 4815, 4824, 5002, 5006, 5225, 5229 & 5237 1 ST SW / 5232 1A ST SW (DW)

 Property 1	 Property 3	 City Owned Lands
4811 1 ST SW 557.535 m ² ± (6,001.26 ft ² ±)	5225 1 ST SW 579.685 m ² ± (6,239.68 ft ² ±)	
4815 1 ST SW 557.519 m ² ± (6,001.08 ft ² ±)	5229 1 ST SW 579.624 m ² ± (6,239.02 ft ² ±)	
	5232 1A ST SW 579.540 m ² ± (6,238.12 ft ² ±)	
	5237 1 ST SW 869.158 m ² ± (9,355.54 ft ² ±)	
 Property 2		
4824 1 ST SW 278.612 m ² ± (2,998.95 ft ² ±)	Property 1 1,115.054 m ² ± (12,002.34 ft ² ±)	
5002 1 ST SW 557.170 m ² ± (5,997.33 ft ² ±)	Property 2 1,114.372 m ² ± (11,995.00 ft ² ±)	
5006 1 ST SW 278.590 m ² ± (2,998.72 ft ² ±)	Property 3 2,608.007 m ² ± (28,072.36 ft ² ±)	
	4,837.433 m ² ± (52,069.70 ft ² ±)	