

**PROPOSED STREET NAME CHANGES
UNIVERSITY DISTRICT (WARD 1)
UNIVERSITY AVENUE AND SHAGANAPPI TRAIL NW**

MAP 25W

EXECUTIVE SUMMARY

This application is to change the names of existing roads in the community of University District. The proposed street names, as approved by Council on 2015 July 22, honour the past and present chancellors of the University of Calgary. The following street name changes are proposed:

- West Campus Way NW to University Avenue NW,
- West Campus Drive NW to McLaurin Street NW, and
- West Campus Boulevard NW to University Boulevard NW.

PREVIOUS COUNCIL DIRECTION

None.

ADMINISTRATION RECOMMENDATIONS

2016 October 20

That Calgary Planning Commission recommends **APPROVAL** of the proposed street name changes: West Campus Way NW to University Avenue NW, West Campus Drive NW to McLaurin Street NW, and West Campus Boulevard NW to University Boulevard NW.

RECOMMENDATION(S) OF THE CALGARY PLANNING COMMISSION

That Council:

1. **ADOPT**, by Resolution, the proposed street name change from West Campus Way NW **to** University Avenue NW, in accordance with Administration's recommendation.
2. **ADOPT**, by Resolution, the proposed street name change from West Campus Drive NW **to** McLaurin Street NW, in accordance with Administration's recommendation.
3. **ADOPT**, by Resolution, the proposed street name change from West Campus Boulevard NW **to** University Boulevard NW, in accordance with Administration's recommendation.

REASONS FOR RECOMMENDATION:

The community of University District is in the vicinity of the Alberta Children's Hospital and the University of Calgary. When the Children's Hospital was being constructed, roads were developed to access the facility, related buildings and services. West Campus Boulevard provides access via 16 Avenue NW, West Campus Drive is the main access road in front of the Children's Hospital and West Campus Way provides access to West Campus Drive, via 39 Street NW.

**PROPOSED STREET NAME CHANGES
UNIVERSITY DISTRICT (WARD 1)
UNIVERSITY AVENUE AND SHAGANAPPI TRAIL NW**

MAP 25W

The area surrounding the hospital site and related service buildings is now in the process of being developed. An outline plan has been approved by the Calgary Planning Commission and land use designations, the community name and street names have been approved by Council. Subdivision applications are also being processed.

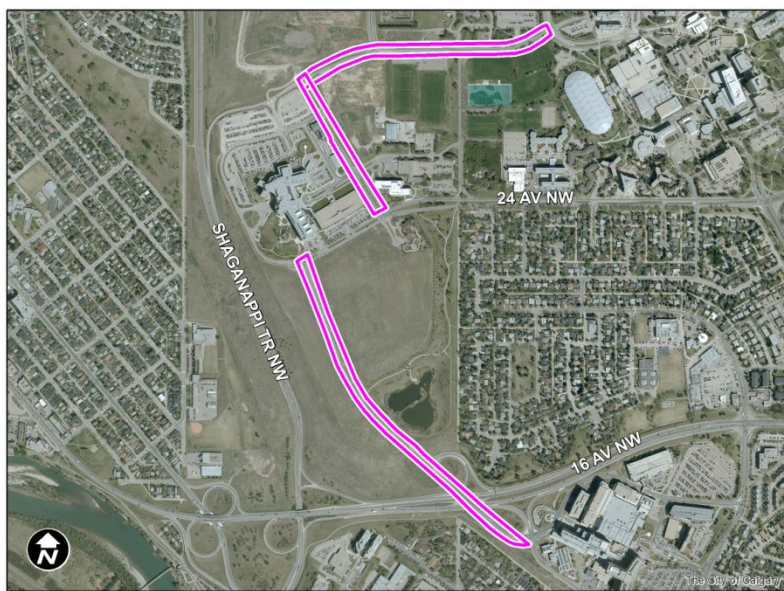
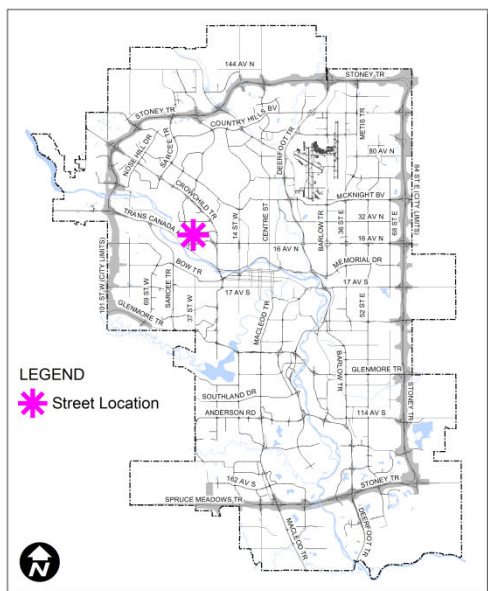
In conjunction with development of the University District community, 3 street name changes have been requested. The new names are meant to honor the past and present chancellors of the University of Calgary.

The street name change proposal has been circulated to the standard City of Calgary business units, as well as Alberta Health Services, the Alberta Children's Hospital and Ronald McDonald House. No objections were received for the proposed street name changes.

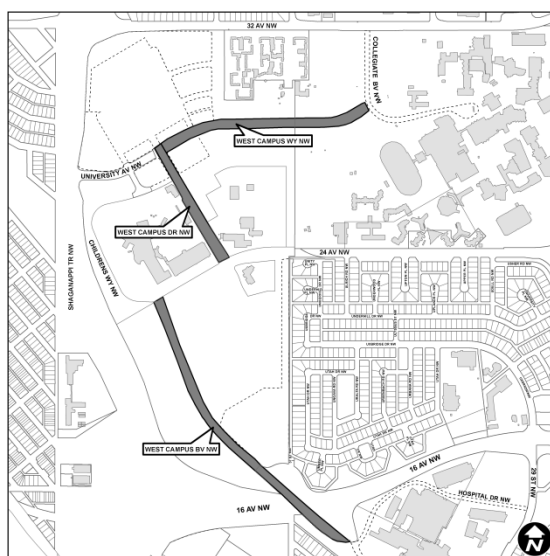
**PROPOSED STREET NAME CHANGES
UNIVERSITY DISTRICT (WARD 1)
UNIVERSITY AVENUE AND SHAGANAPPI TRAIL NW**

MAP 25W

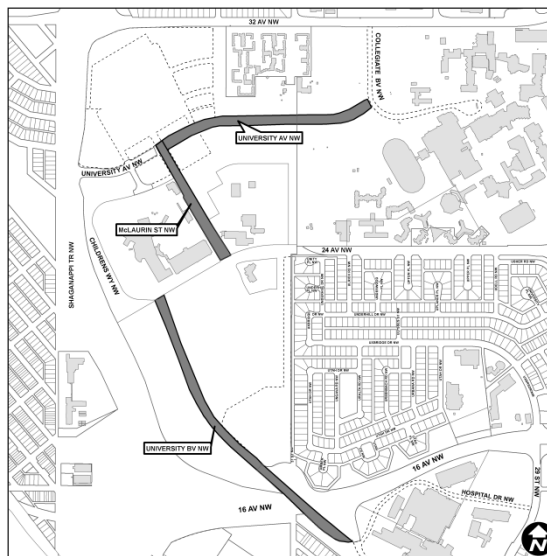
LOCATION MAPS



Existing Street Names:



Proposed Street Names:



PROPOSED STREET NAME CHANGES
UNIVERSITY DISTRICT (WARD 1)
UNIVERSITY AVENUE AND SHAGANAPPI TRAIL NW

MAP 25W

ADMINISTRATIONS RECOMMENDATION TO CALGARY PLANNING COMMISSION

Recommend that Council **ADOPT**, by Resolution, the proposed street name changes from :

- West Campus Way NW to University Avenue NW,
- West Campus Drive NW to McLaurin Street NW, and
- West Campus Boulevard NW to University Boulevard NW.

Moved by: R. Wright
Absent: G. Morrow

Carried: 5 – 0

Existing Street Name:

West Campus Way NW
West Campus Drive NW
West Campus Boulevard NW

Proposed Street Name:

University Avenue NW
McLaurin Street NW
University Boulevard NW

Applicant:

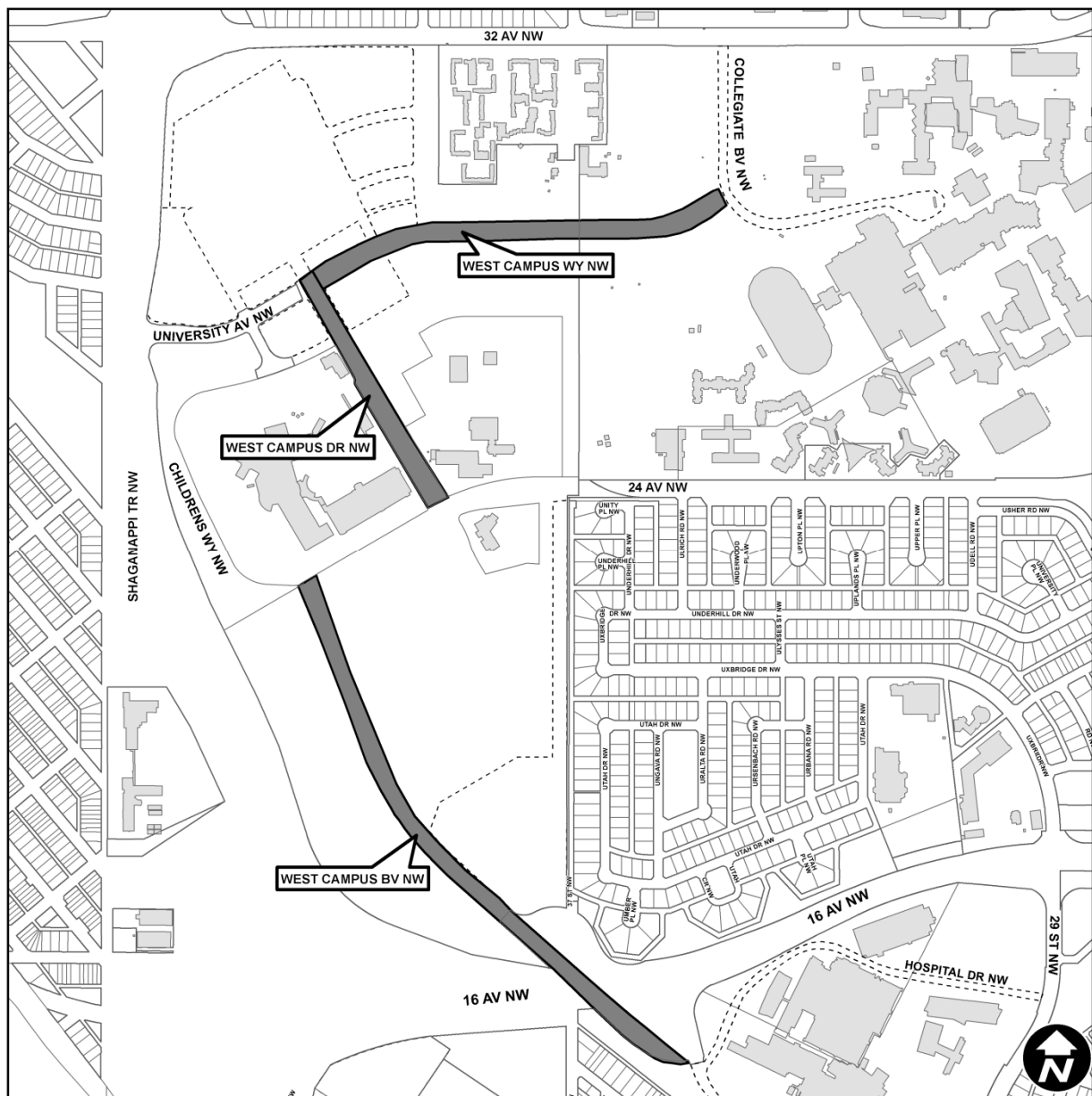
West Campus Development Trust

Developer:

West Campus Development Trust

MAP 25W

EXISTING STREET NAMES



PROPOSED STREET NAME CHANGES
UNIVERSITY DISTRICT (WARD 1)
UNIVERSITY AVENUE AND SHAGANAPPI TRAIL NW

MAP 25W

APPENDIX II

PROPOSED STREET NAMES

