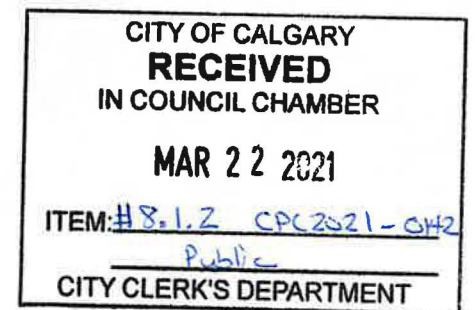
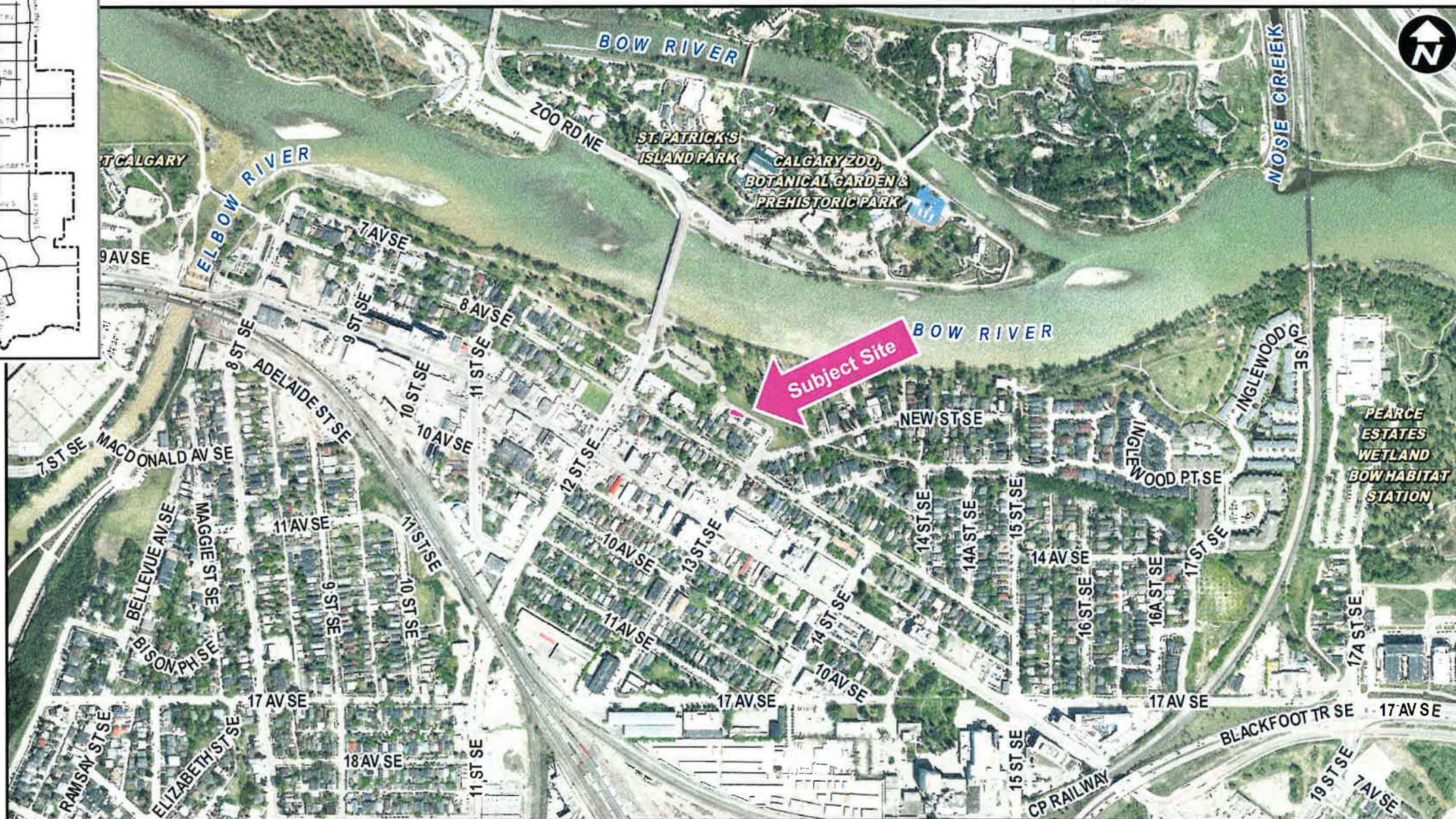
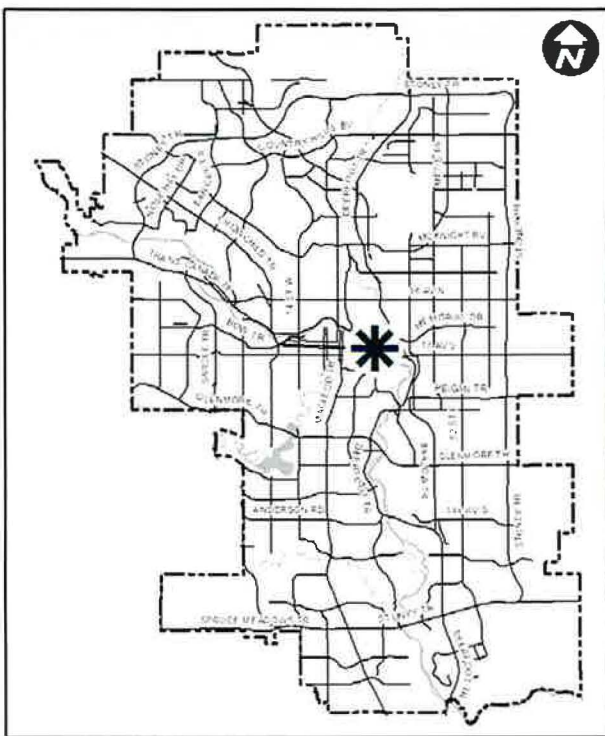


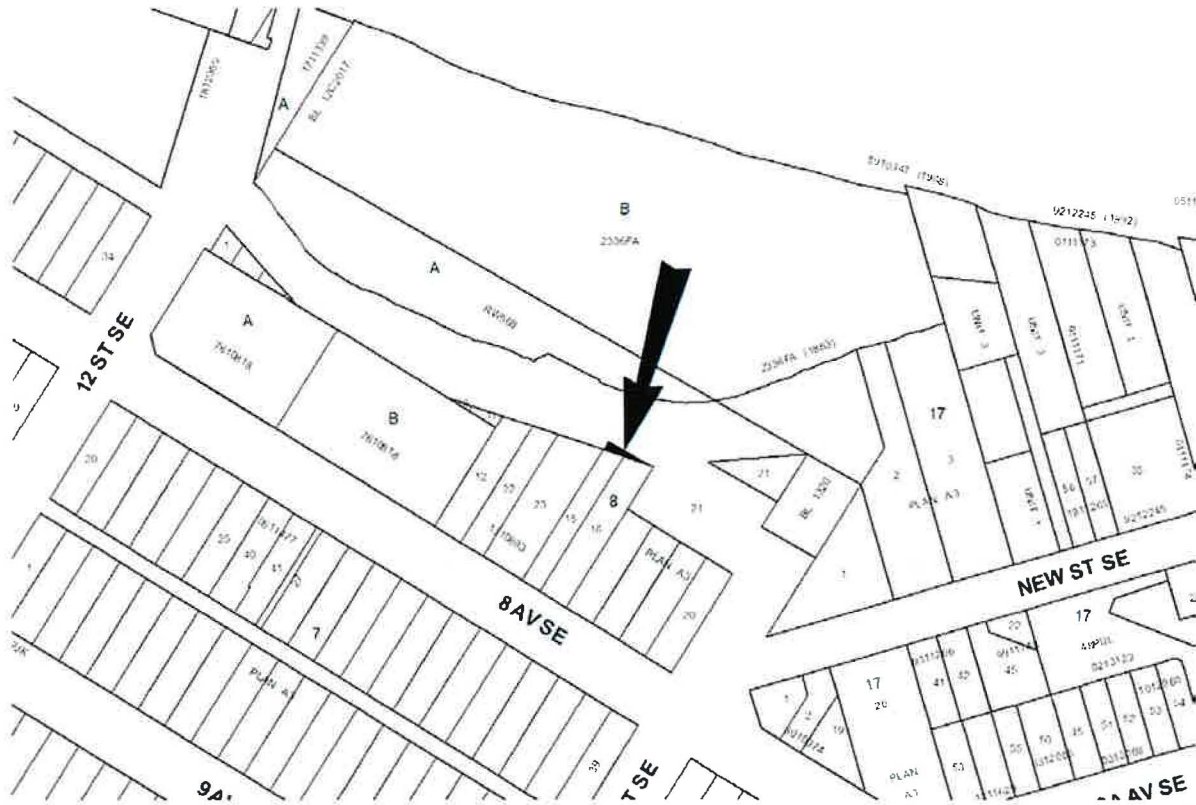
LOC2020-0167
Land Use Redesignation
& Road Closure



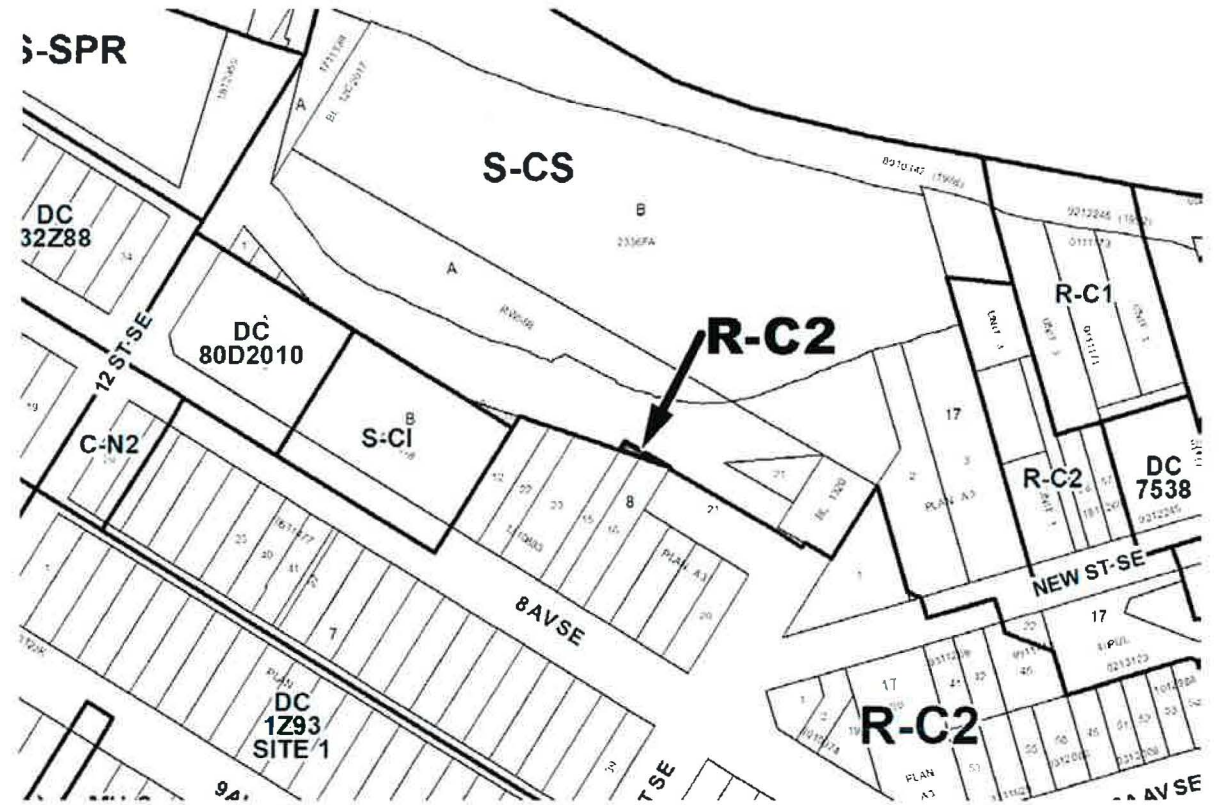








Proposed Road Closure



Proposed Redesignation

Calgary Planning Commission's Recommendation:

That Council hold a Public Hearing; and

1. Give three readings to **Proposed Bylaw 1C2021** for the closure 0.003 hectares \pm (0.007 acres \pm) of road (Plan 2110008, Area 'A'), adjacent to 1332 – 8 Avenue SE, with conditions (Attachment 3); and
2. Give three readings to **Proposed Bylaw 30D2021** for the redesignation of 0.003 hectares \pm (0.007 acres \pm) located adjacent to 1332 – 8 Avenue SE (Plan A3, Block 8, Lot 15 and 16) from Undesignated Road Right-of-Way to Residential – Contextual One / Two Dwelling (R-C2) District.

- LEGEND
- Residential Low Density
 - Residential Medium Density
 - Residential High Density
 - Commercial
 - Heavy Industrial
 - Light Industrial
 - Parks and Openspace
 - Public Service
 - Service Station
 - Vacant
 - Transportation, Communication, and Utility
 - Rivers, Lakes
 - Land Use Site Boundary

