



# Public Hearing of Council

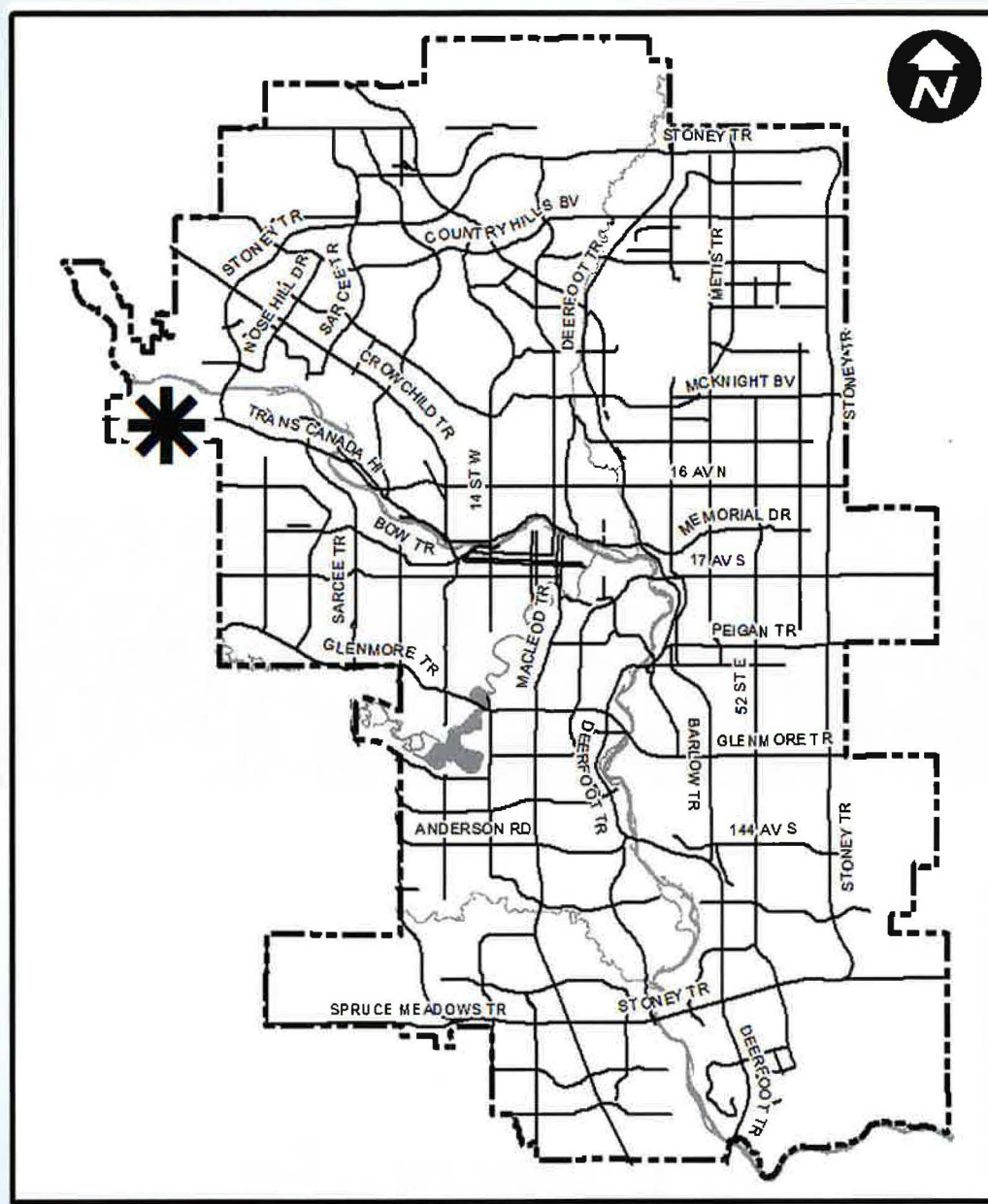
## Agenda Item: 8.1.4

1



# LOC2020-0153


## Land Use Amendment












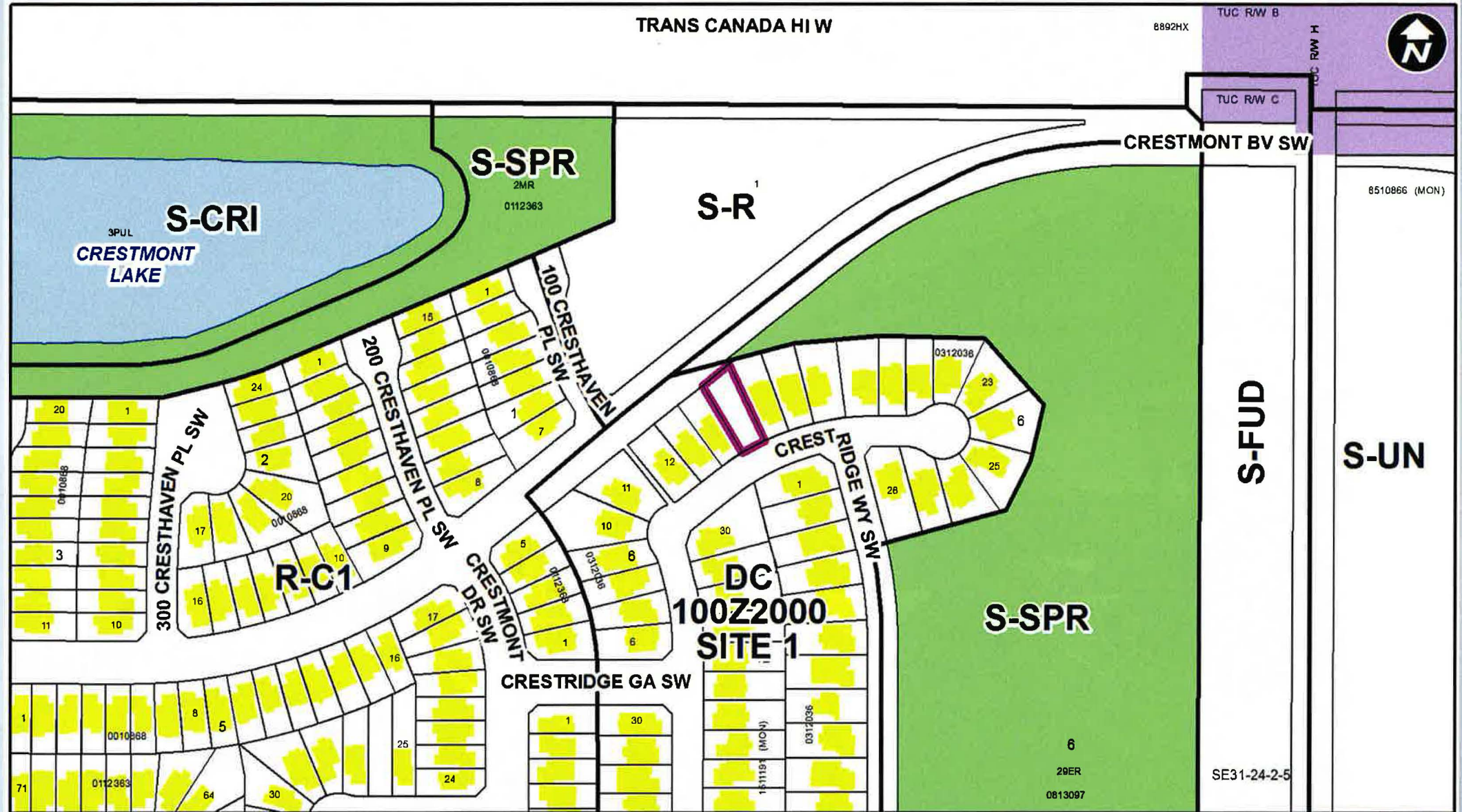






## LEGEND

- Residential Low Density
- Residential Medium Density
- Residential High Density
- Commercial
- Heavy Industrial
- Light Industrial
- Parks and Openspace
- Public Service
- Service Station
- Vacant
- Transportation, Communication, and Utility
- Rivers, Lakes
- Land Use Site Boundary







## Calgary Planning Commission's Recommendation:

That Council:

1. Give three readings to **Proposed Bylaw 14D2021** for the redesignation of 0.06 hectares  $\pm$  (0.14 acres  $\pm$ ) located at 47 Crestridge Way SW (Plan 0312036, Block 6, Lot 15) from DC Direct Control District to Residential – Contextual One Dwelling (R-C1s) District.