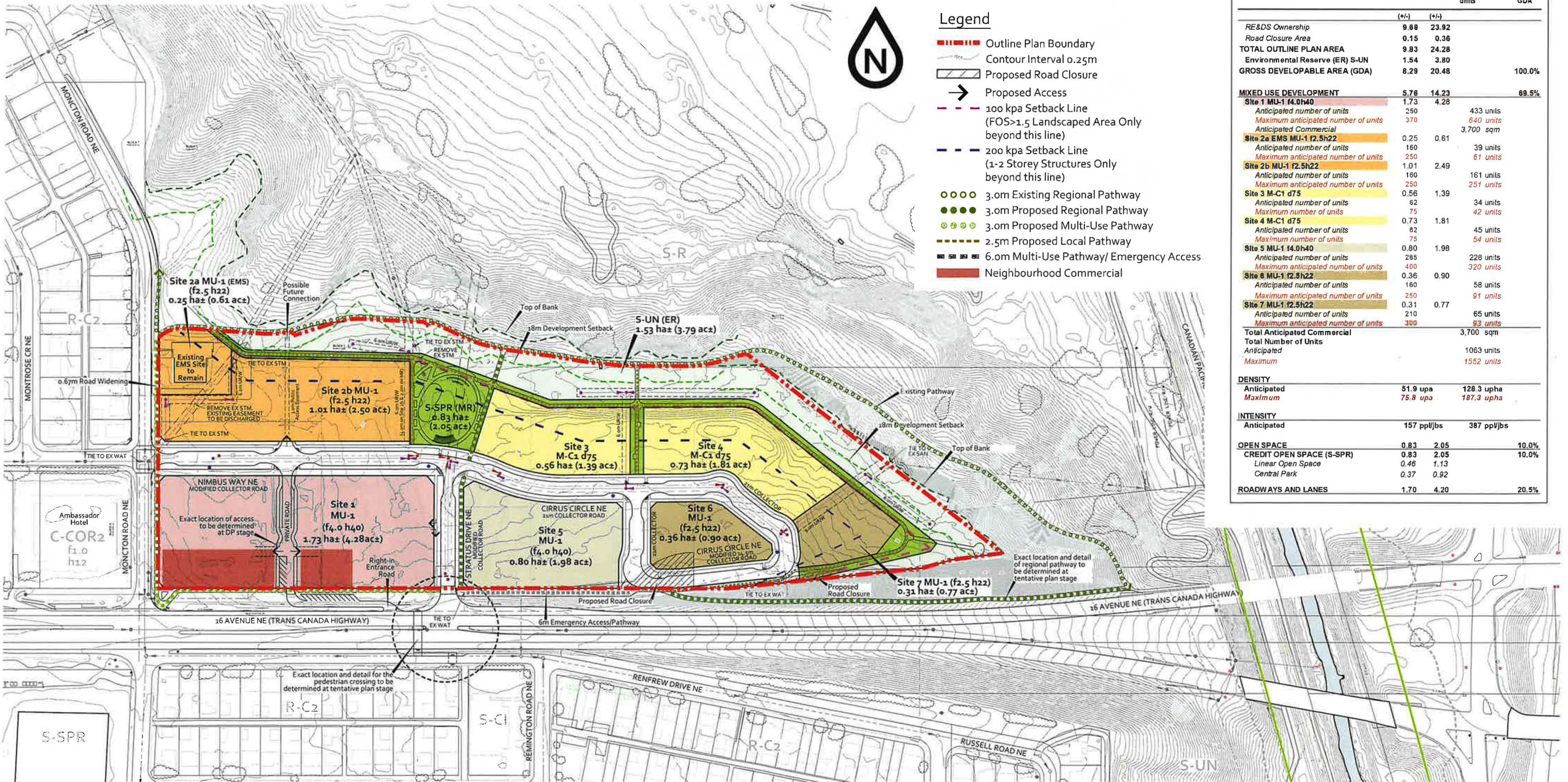


PROPOSED OUTLINE PLAN

Calgary Planning Commission is the Approving Authority for the Outline Plan.
Attachments for Council's reference only.



Real Estate & Development Services (RE&DS)



SITUATED

CITY OF CALGARY
RECEIVED
IN COUNCIL CHAMBER
FEB 04 2021
ITEM: 7.2.6 CPC2021-0066
Distribution
CITY CLERK'S DEPARTMENT

Midfield Heights Outline Plan & Land Use Redesignation

January 2021

OFF-SITE STORMPOND



Real Estate & Development
Services (RE&DS)

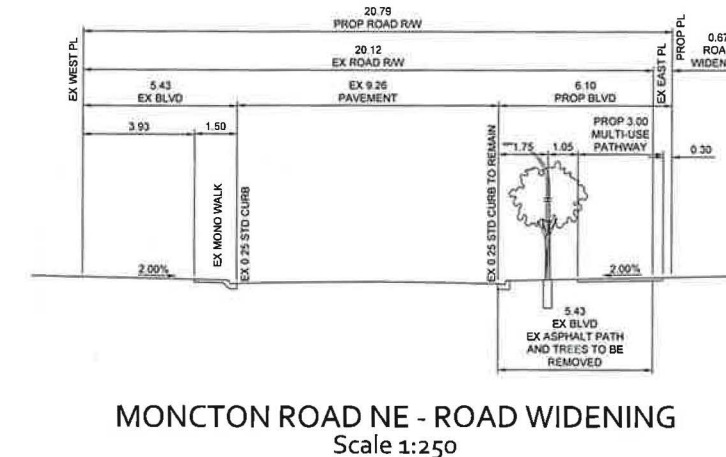
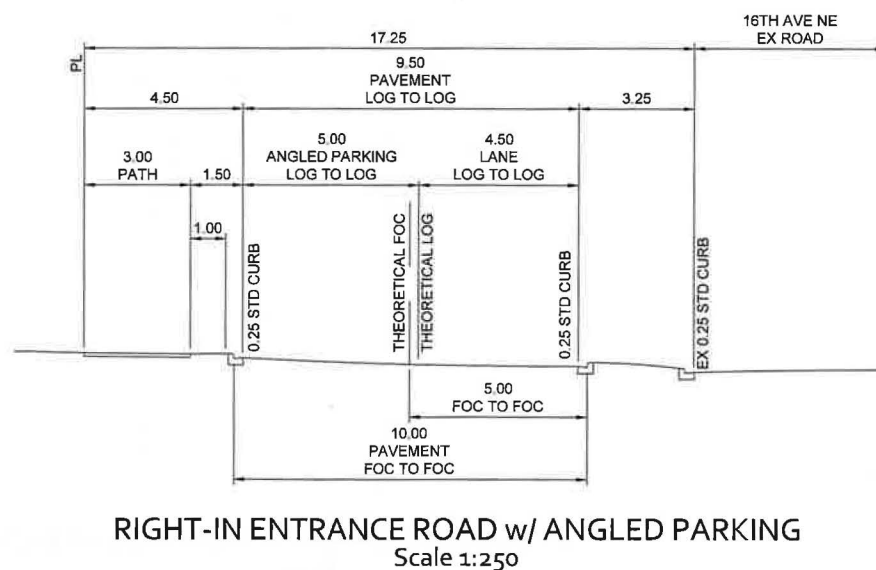
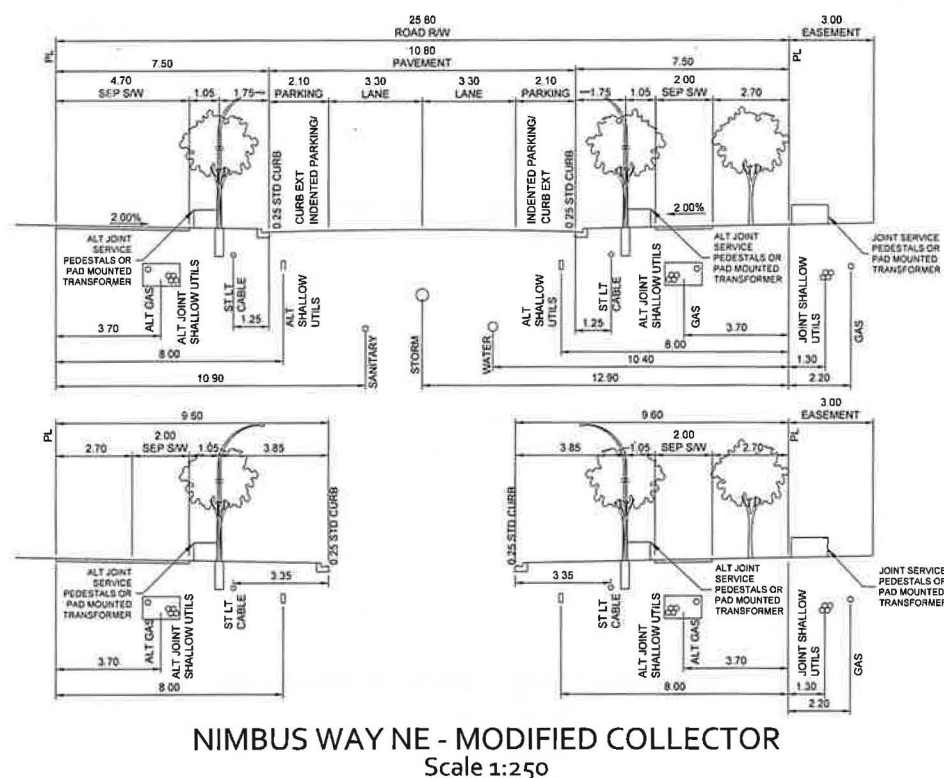
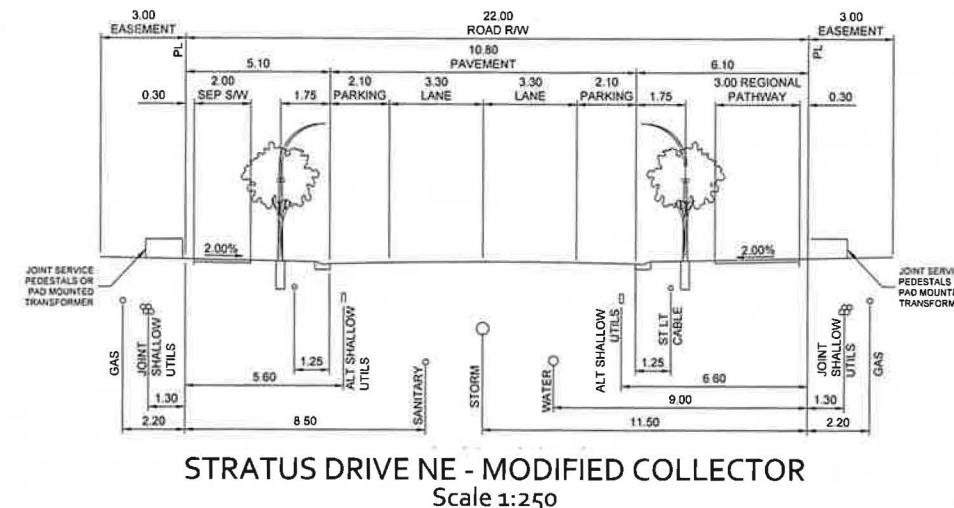
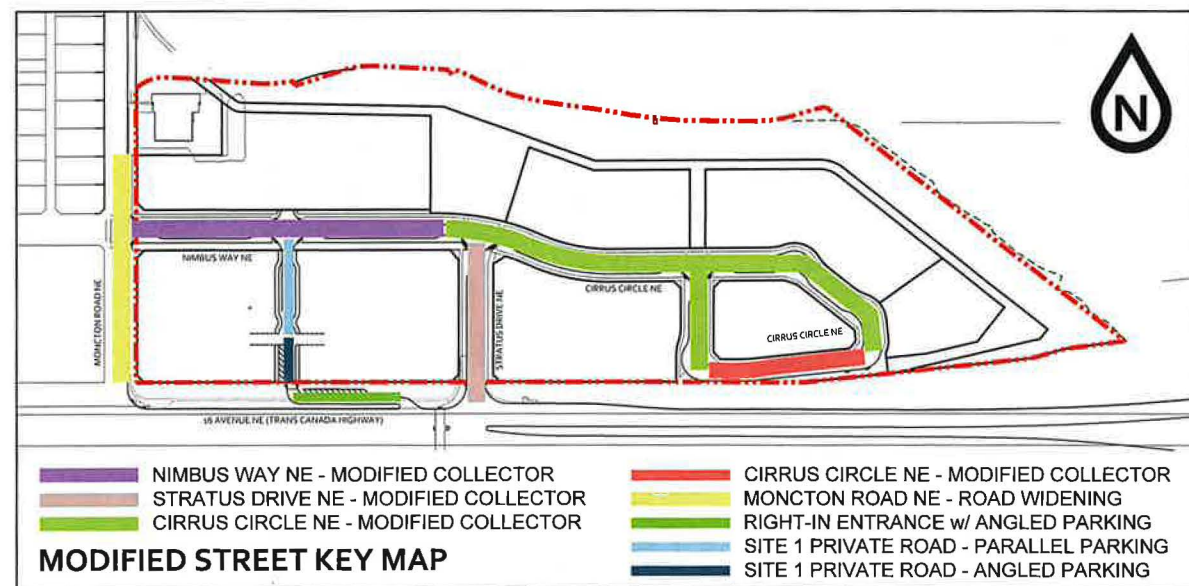


Midfield Heights Outline Plan & Land Use Redesignation

January 2021

Page 2 of 5

STREET SECTIONS 1



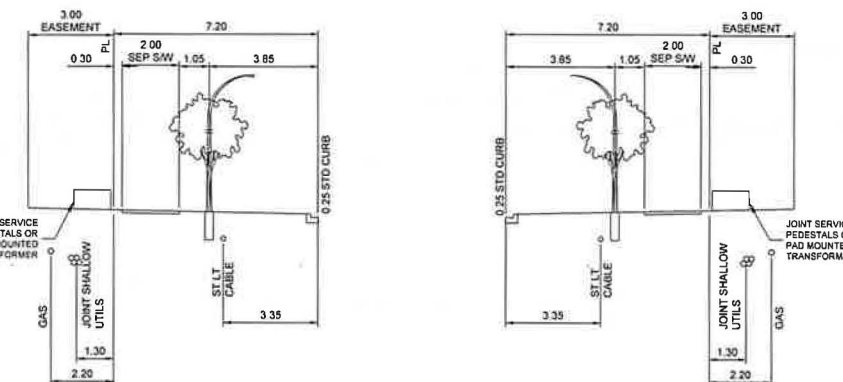
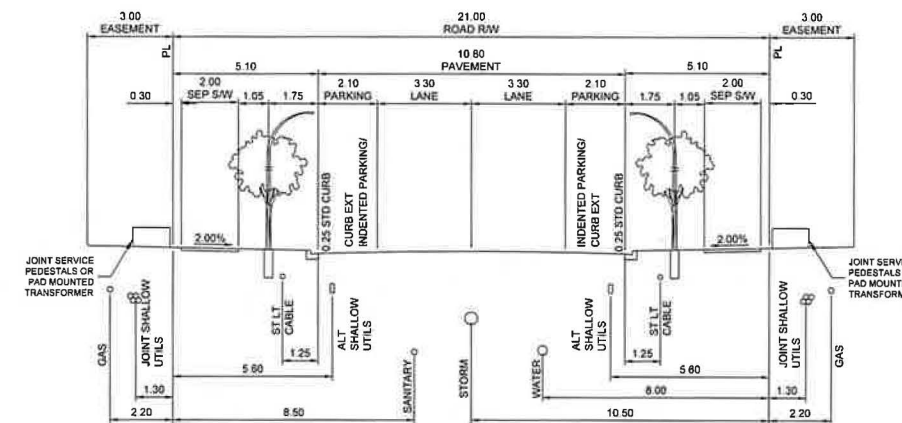
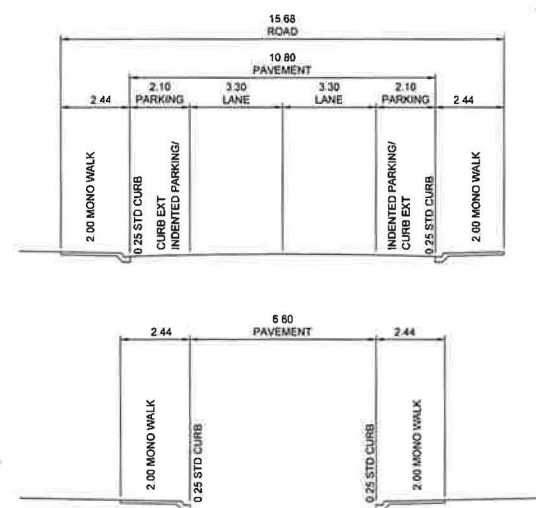
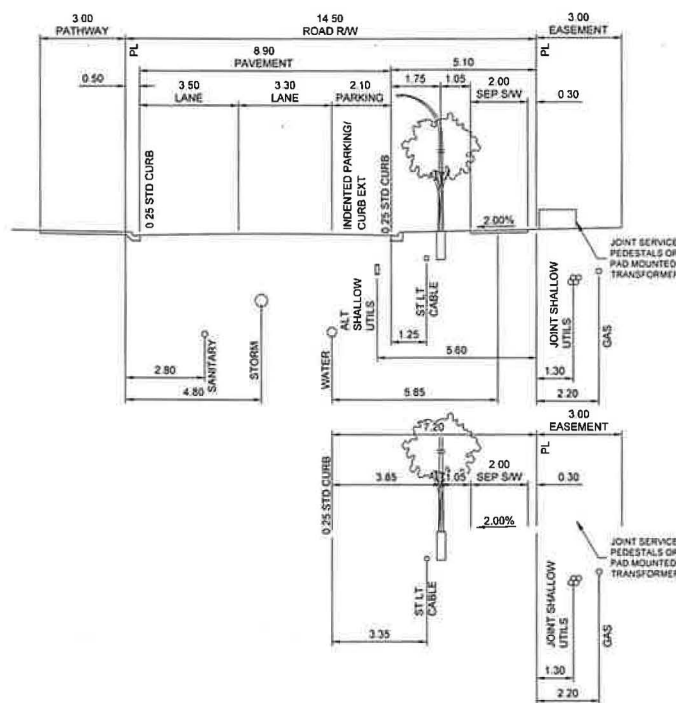
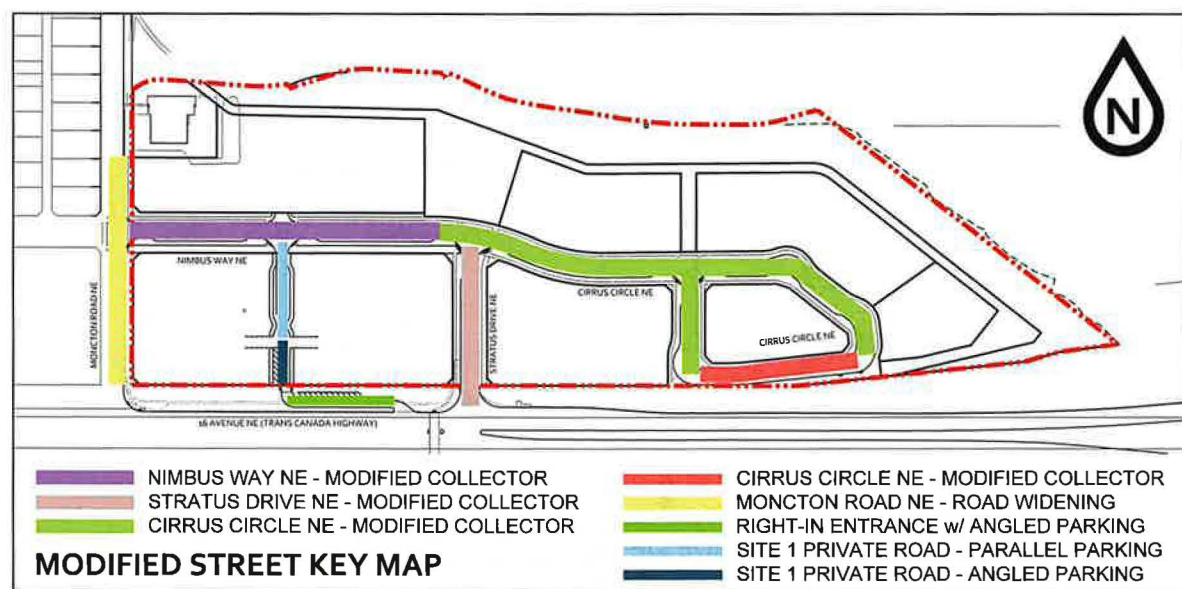
Real Estate & Development
Services (RE&DS)



Midfield Heights Outline Plan & Land Use Redesignation

January 2021

STREET SECTIONS 2



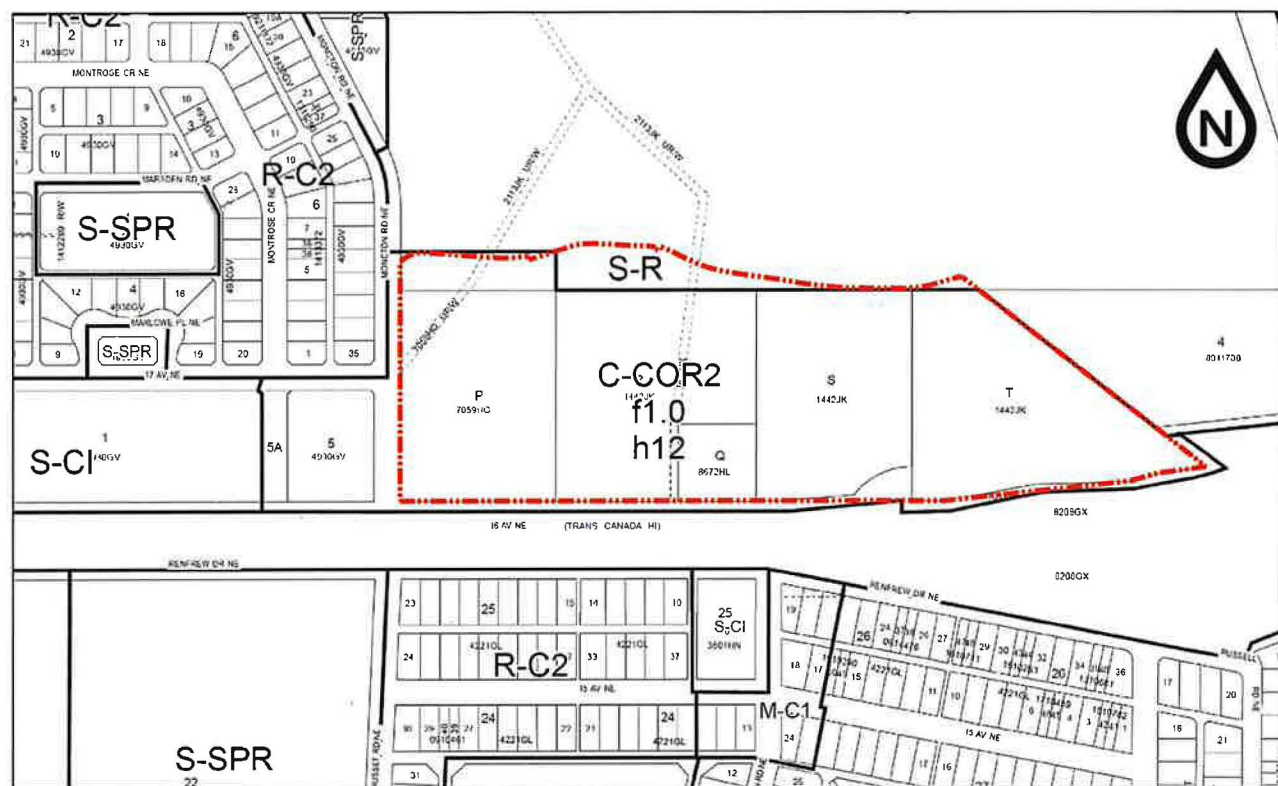
Real Estate & Development
Services (RE&DS)



Midfield Heights Outline Plan & Land Use Redesignation

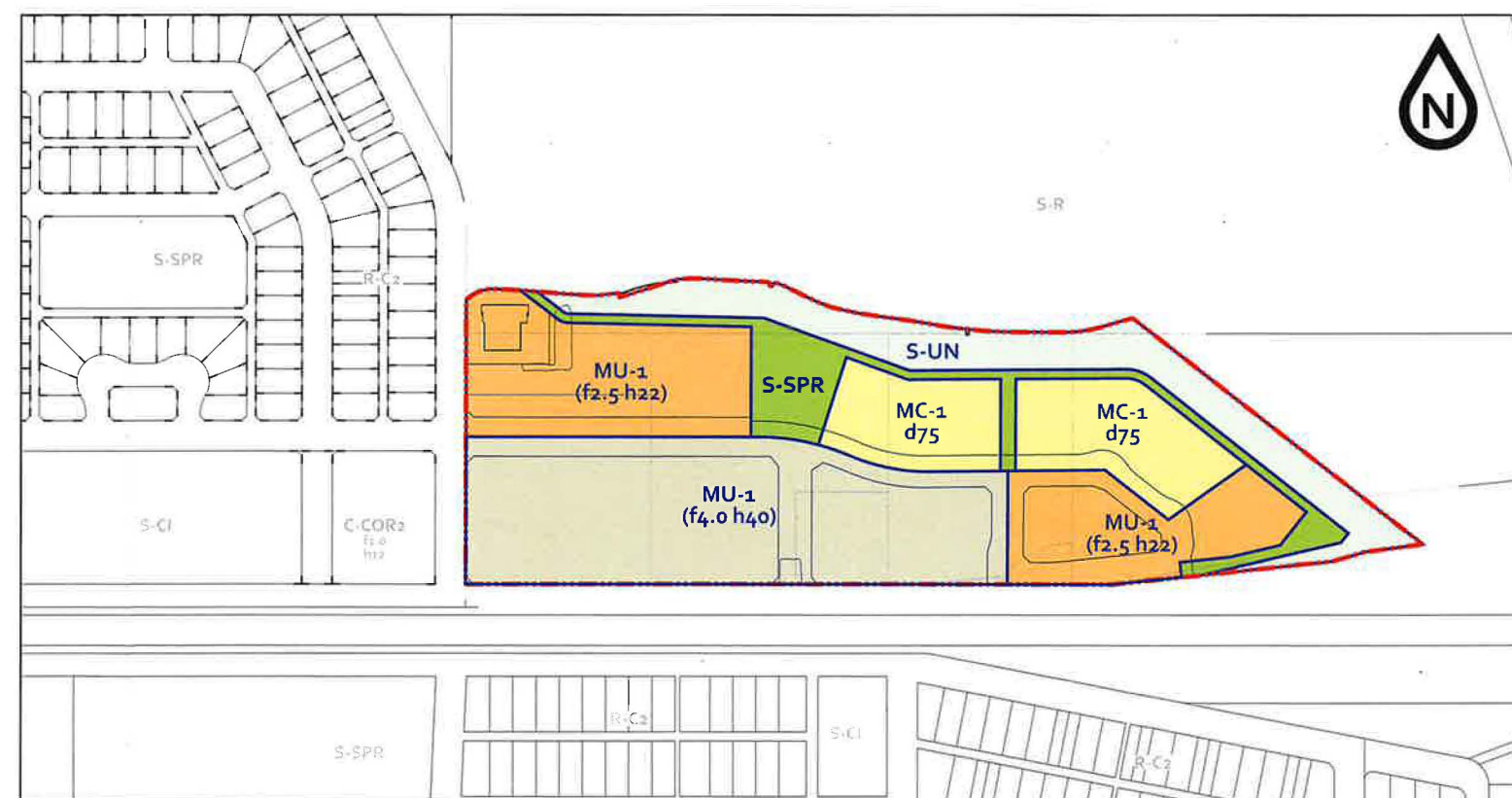
January 2021

PROPOSED LAND USE



EXISTING LAND USE

LAND USE REDESIGNATION STATISTICS				
	Hectares		Acres	
	(+/-)	(+/-)	(+/-)	(+/-)
C-COR2 to MU-1 (f2.5 h22)	2.48	6.13		
S-R to MU-1 (f2.5 h22)	0.04	0.10		
Undesignated Road to MU-1 (f2.5 h22)	0.09	0.22		
C-COR2 to MU-1 (f4.0h40)	3.22	7.96		
Undesignated Road to MU-1 (f4.0h40)	0.02	0.04		
C-COR2 to MC-1	1.55	3.83		
C-COR2 to S-SPR	0.81	2.00		
S-R to S-SPR	0.06	0.16		
Undesignated Road to S-SPR	0.02	0.04		
C-COR2 to S-UN	1.11	2.75		
S-R to S-UN	0.41	1.01		
Undesignated Road to S-UN	0.02	0.04		
TOTAL LAND USE REDESIGNATION	9.83	24.28		



PROPOSED LAND USE

Real Estate & Development
Services (RE&DS)



SITUATED 

Midfield Heights Outline Plan & Land Use Redesignation

January 2021