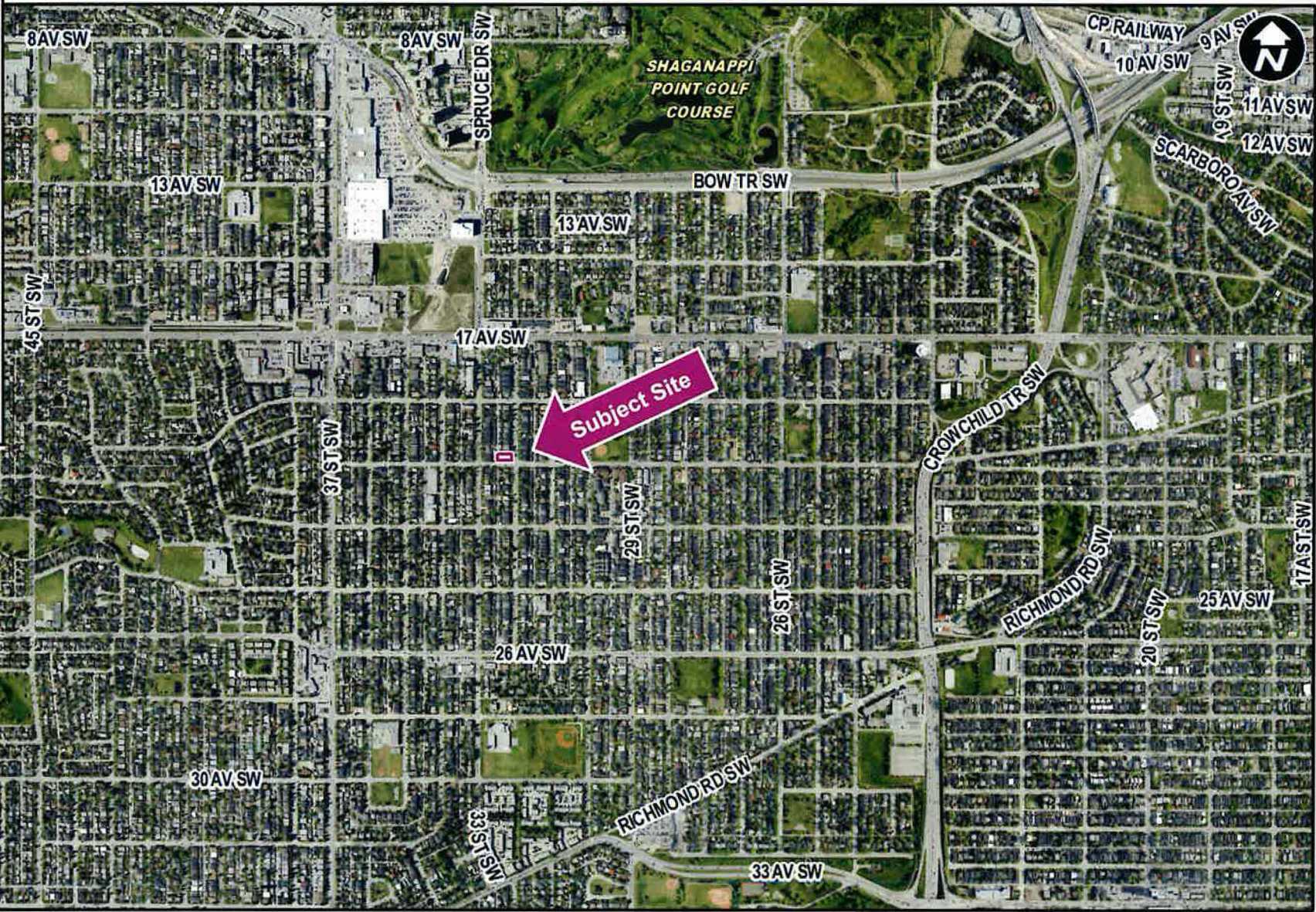
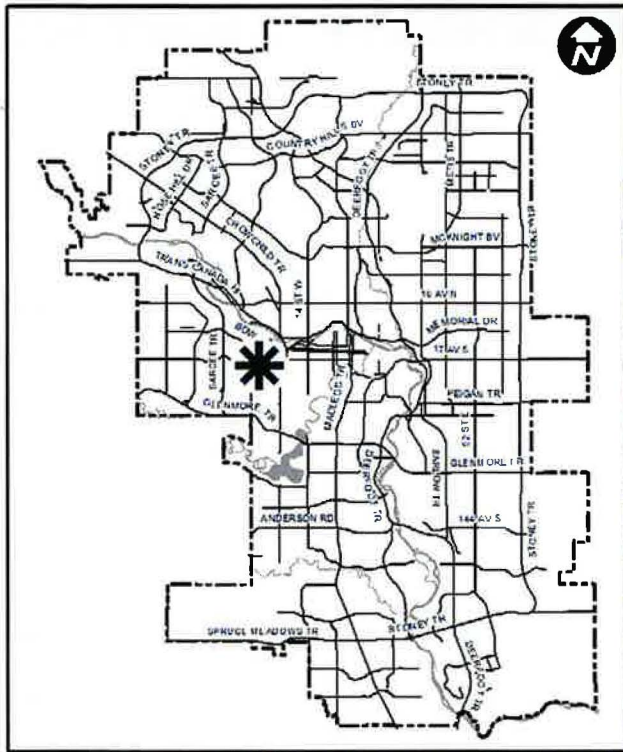


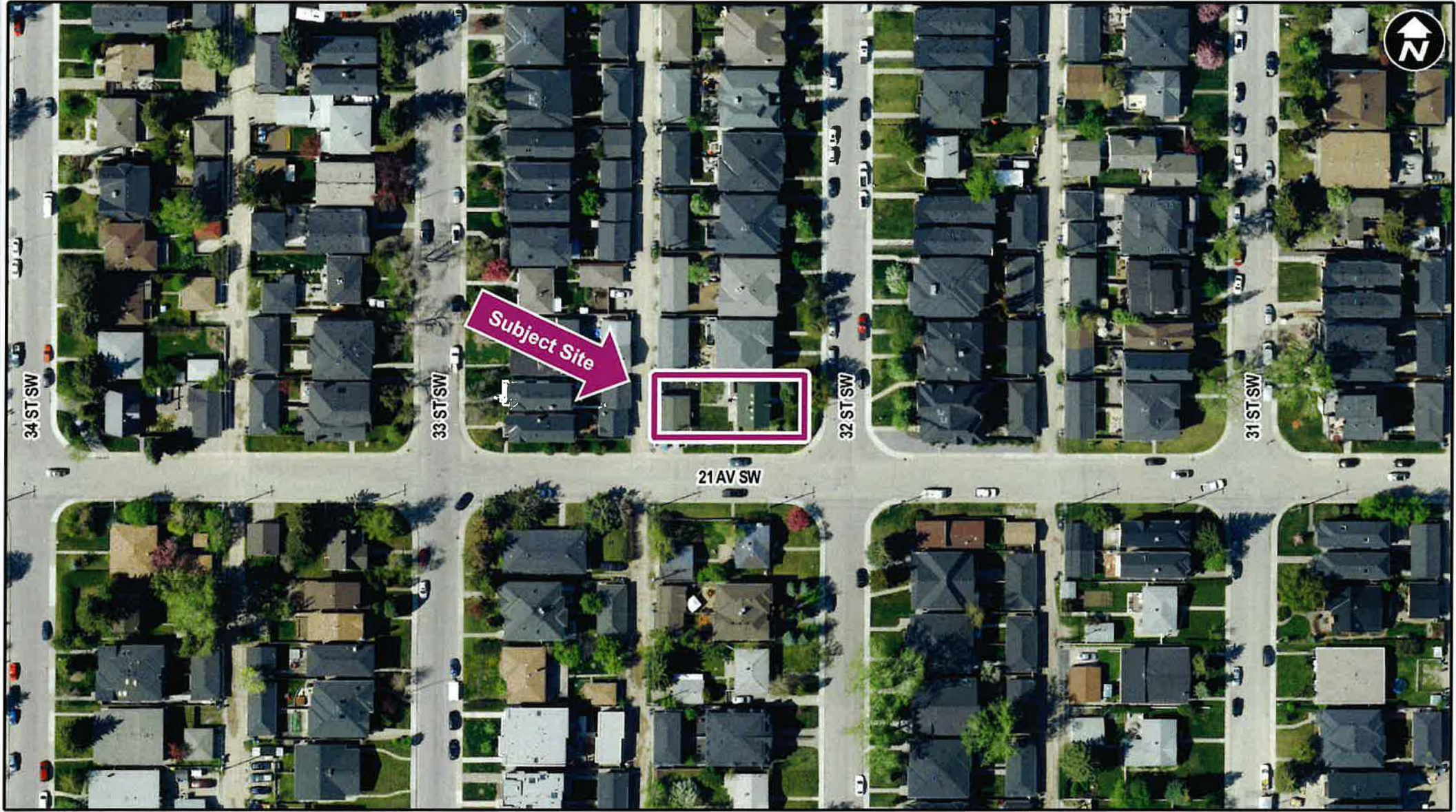


Public Hearing of Council Agenda Item: 8.1.8

CITY OF CALGARY
RECEIVED
IN COUNCIL CHAMBER
DEC 14 2020
ITEM: #8.1.8 LOC2020-1267
R/biz
CITY CLERK'S DEPARTMENT

**LOC2020-0126
Land Use Amendment
(R-C2 to R-CG)**

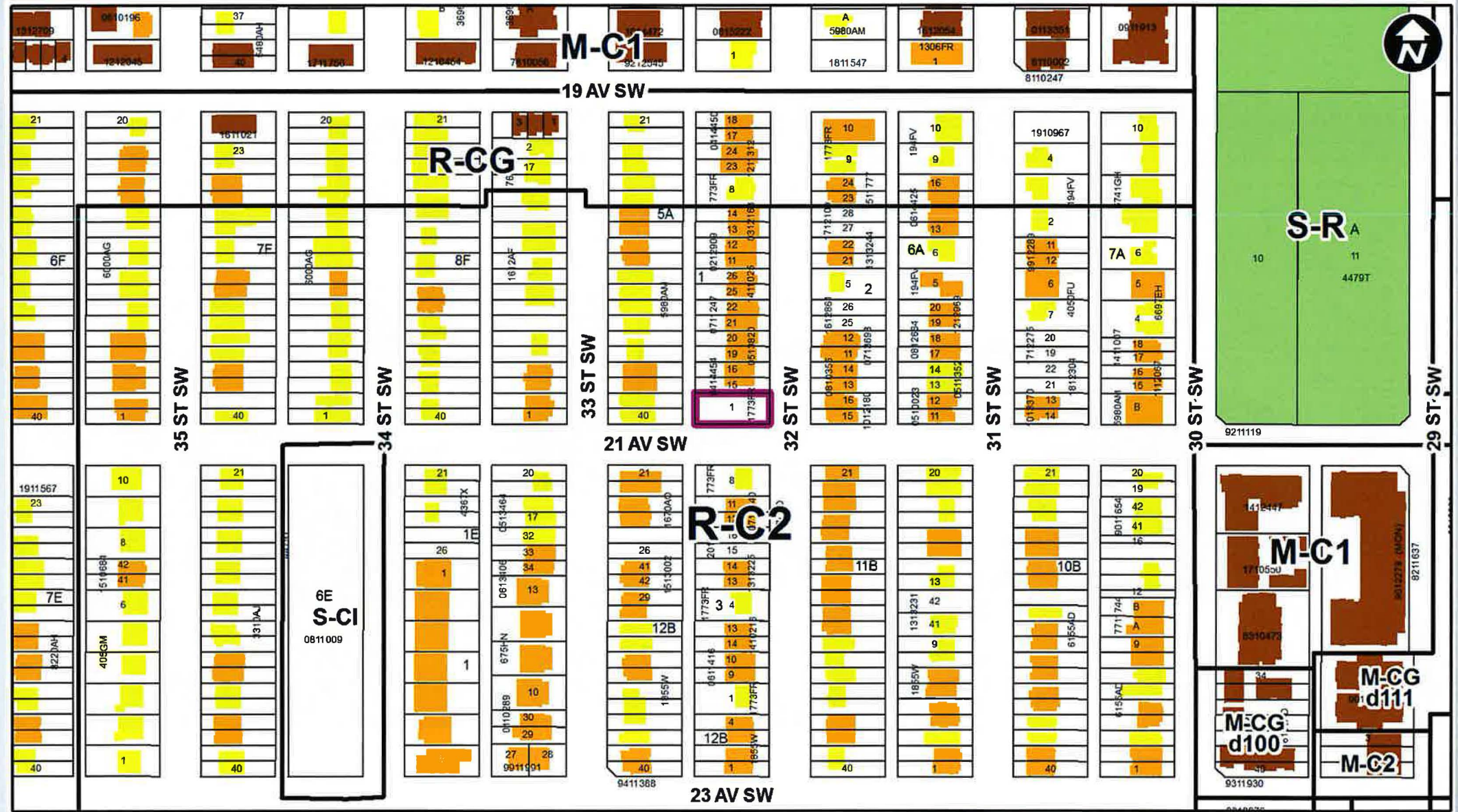





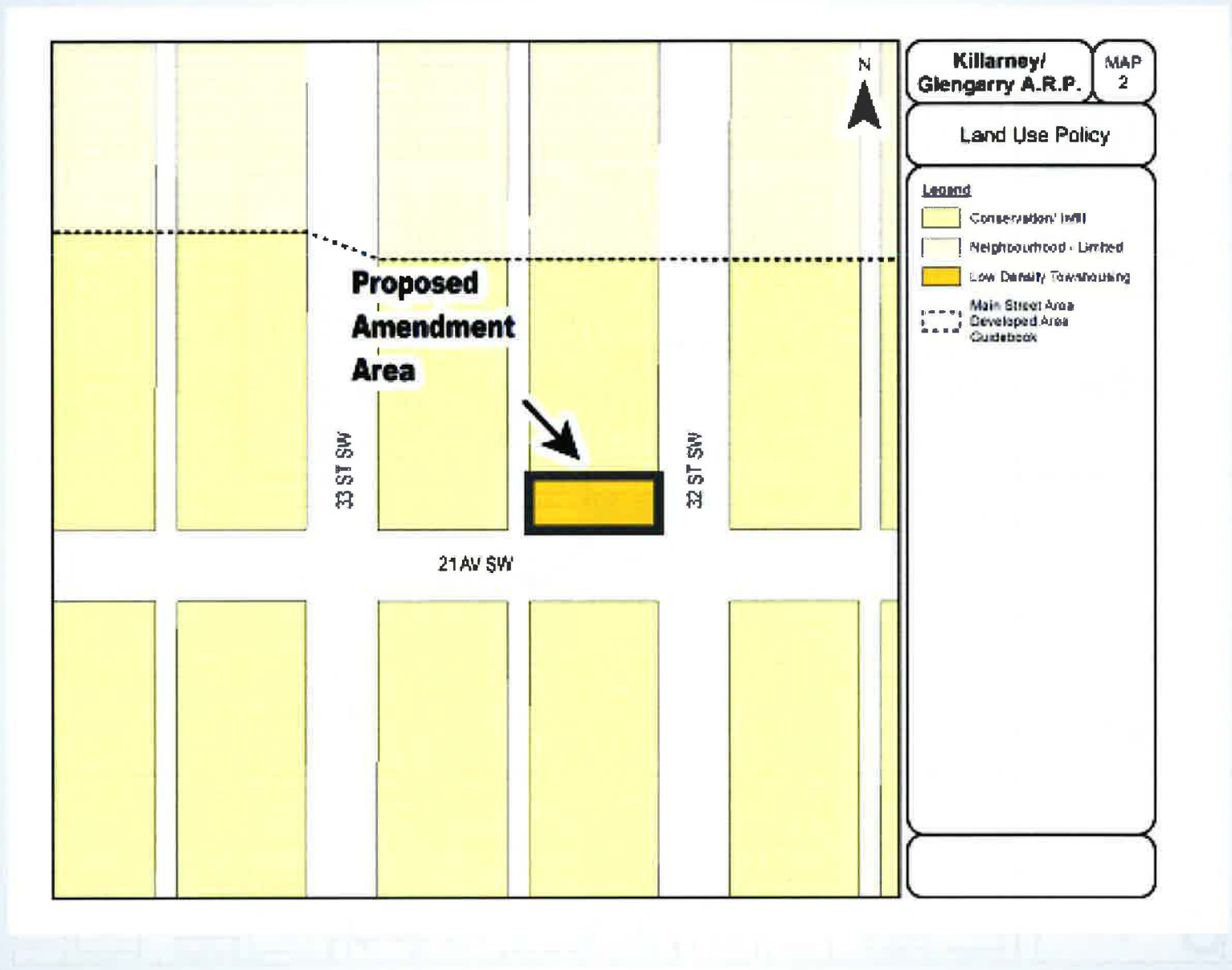




- LEGEND**
- Residential Low Density
 - Residential Medium Density
 - Residential High Density
 - Commercial
 - Heavy Industrial
 - Light Industrial
 - Parks and Openspace
 - Public Service
 - Service Station
 - Vacant
 - Transportation, Communication, and Utility
 - Rivers, Lakes
 - Land Use Site Boundary







Calgary Planning Commission's Recommendation:

That Council hold a Public Hearing; and

1. **ADOPT**, by bylaw, the proposed amendments to the Killarney/Glengarry Area Redevelopment Plan (Attachment 2); and
2. Give three readings to the **Proposed Bylaw 56P2020**.
3. **ADOPT**, by bylaw, the proposed redesignation of 0.06 hectares \pm (0.15 acres \pm) located at 2037 – 32 Street SW (Plan 1773FR, Block 1, Lot 1) from Residential – Contextual One / Two Dwelling District (R-C2) District **to** Residential – Grade Oriented Infill (R-CG) District; and
4. Give three readings to the **Proposed Bylaw 163D2020**.