

CITY OF CALGARY
RECEIVED
IN COUNCIL CHAMBER
DEC 15 2020
ITEM: #8.1.23 CP2020 T111
Public
CITY CLERK'S DEPARTMENT

Chaparral Valley

Water Issues, Frost Heave
and Flood Risk









MV_0786.AVI


















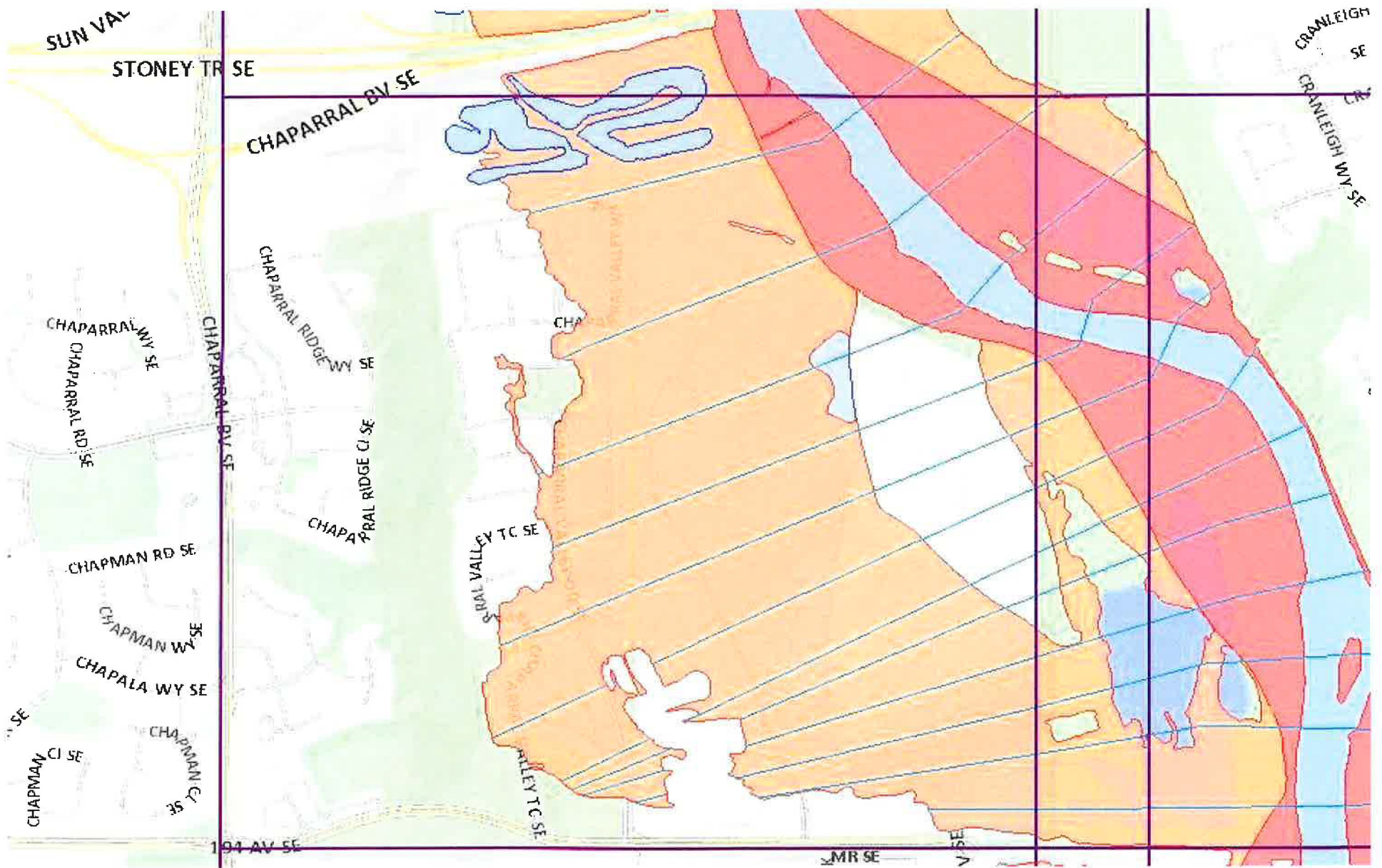








City of Calgary Food Map



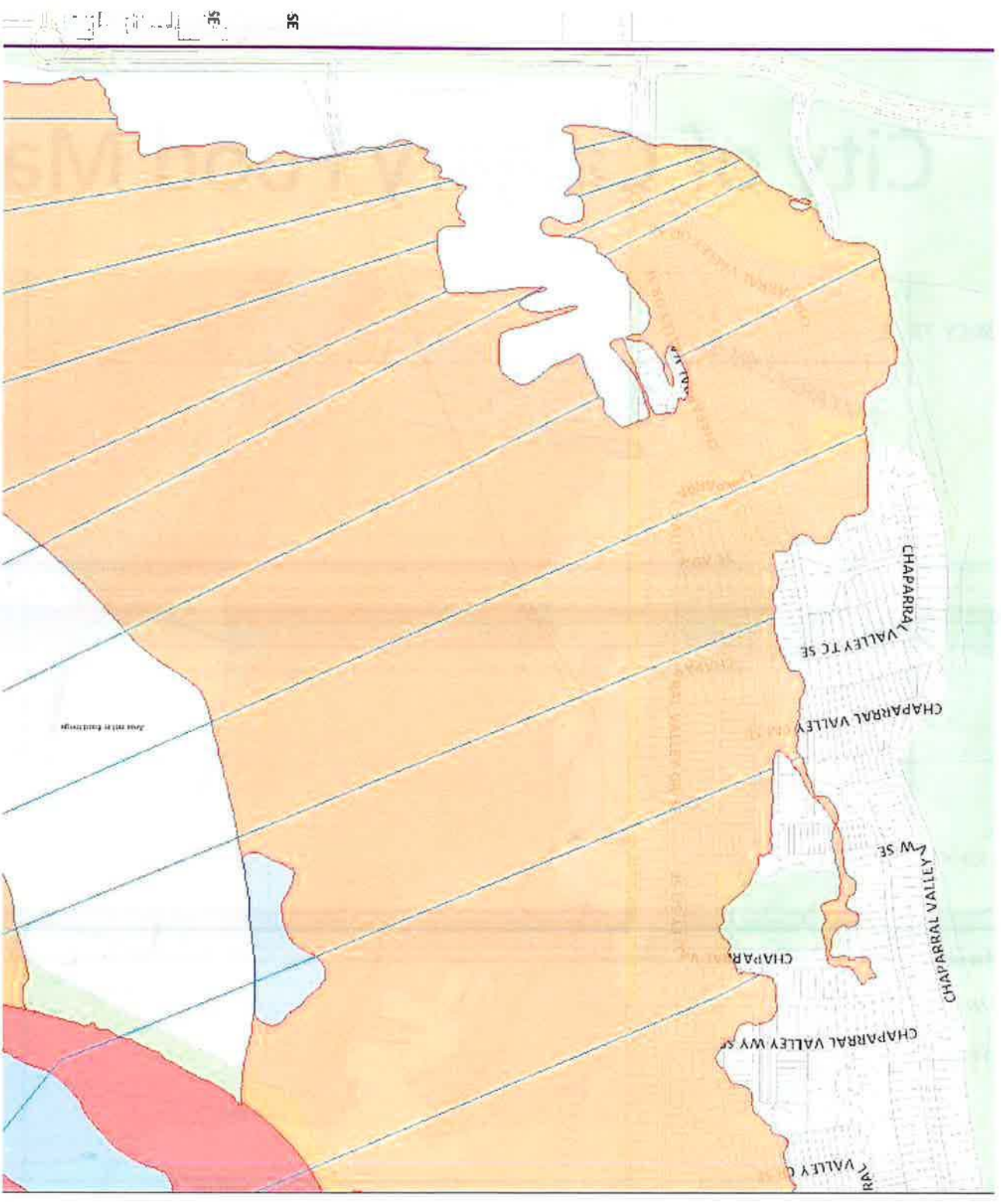
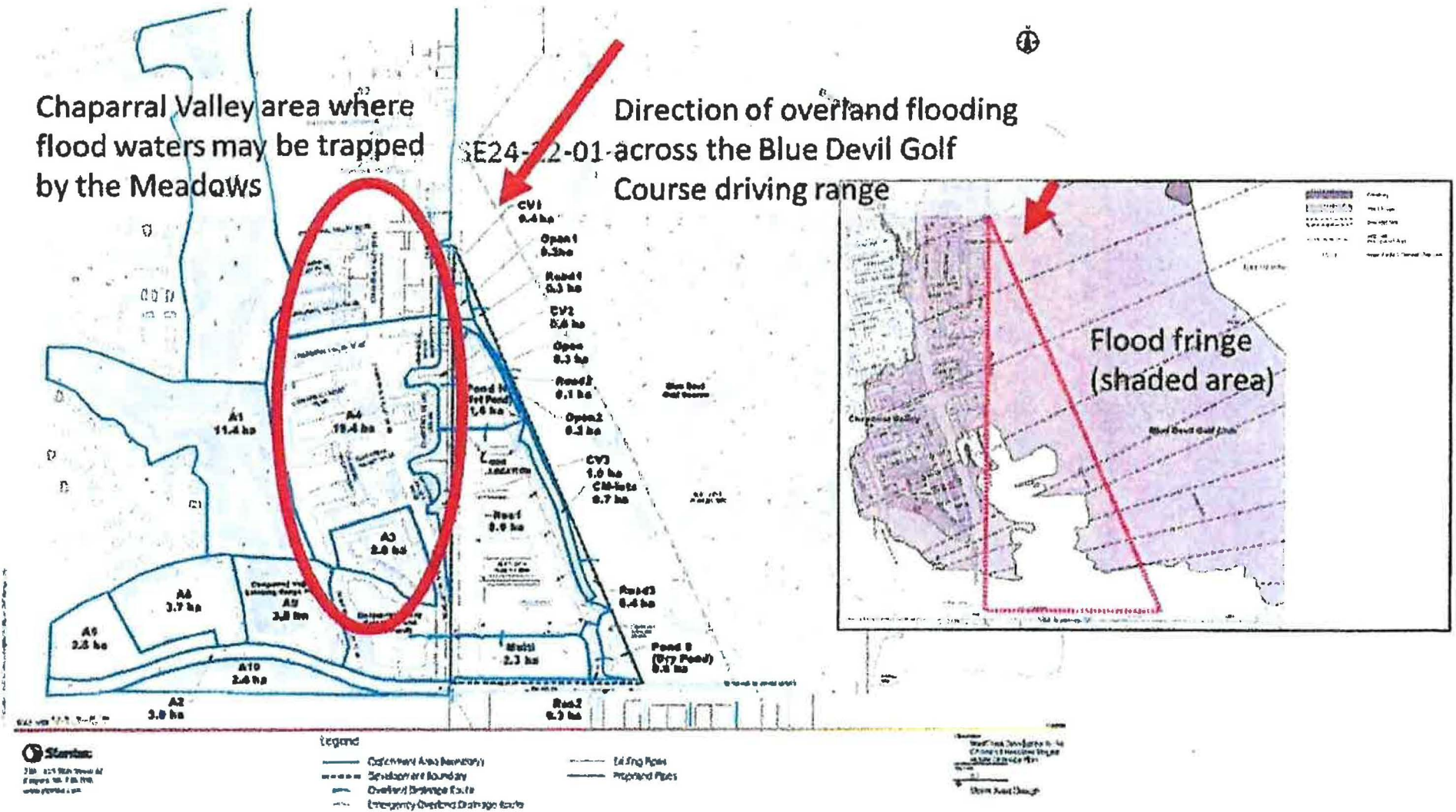
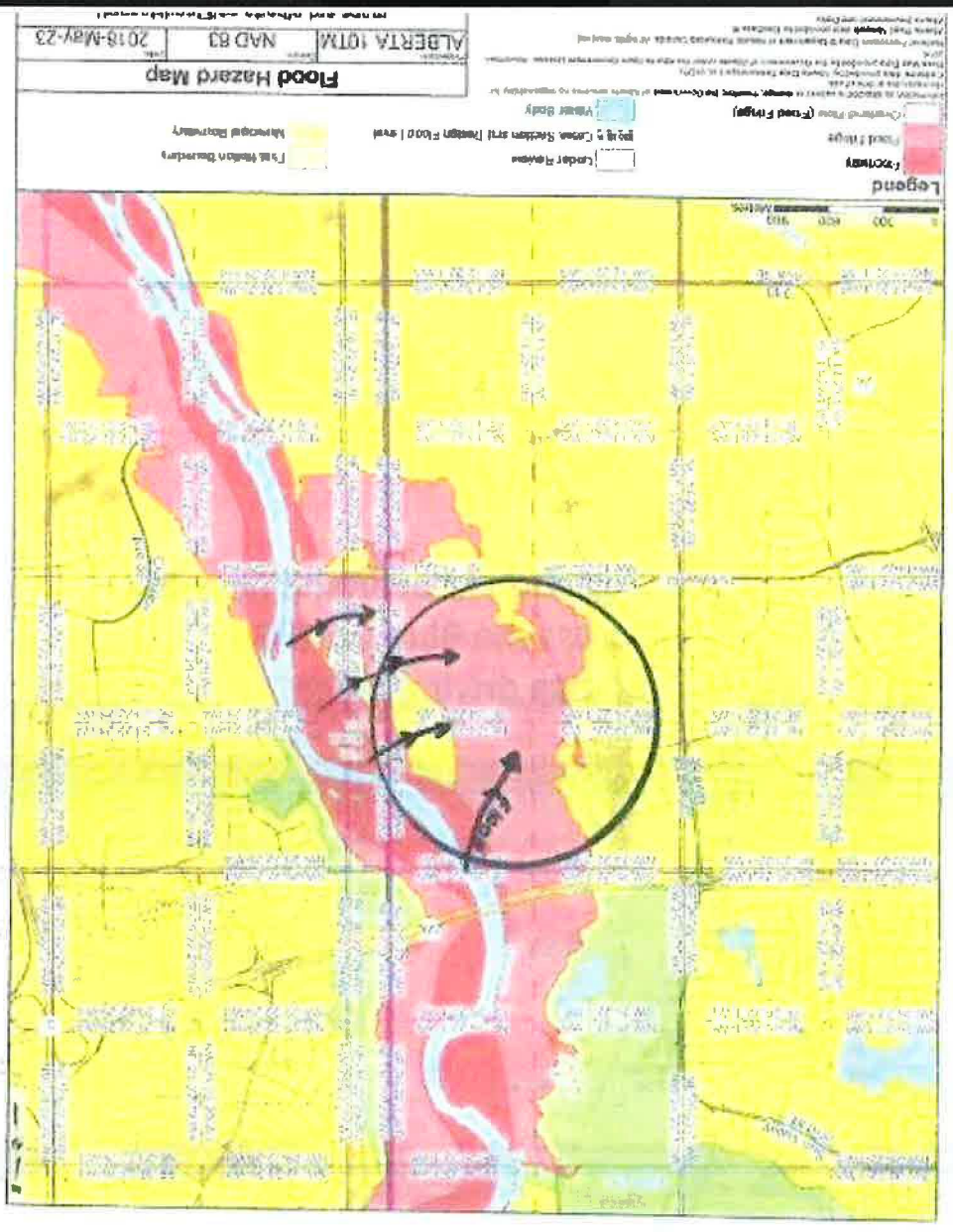


Figure 3. Flood fringe potential water accumulation areas





City Flood mapping (revised 2018)

Fig 1