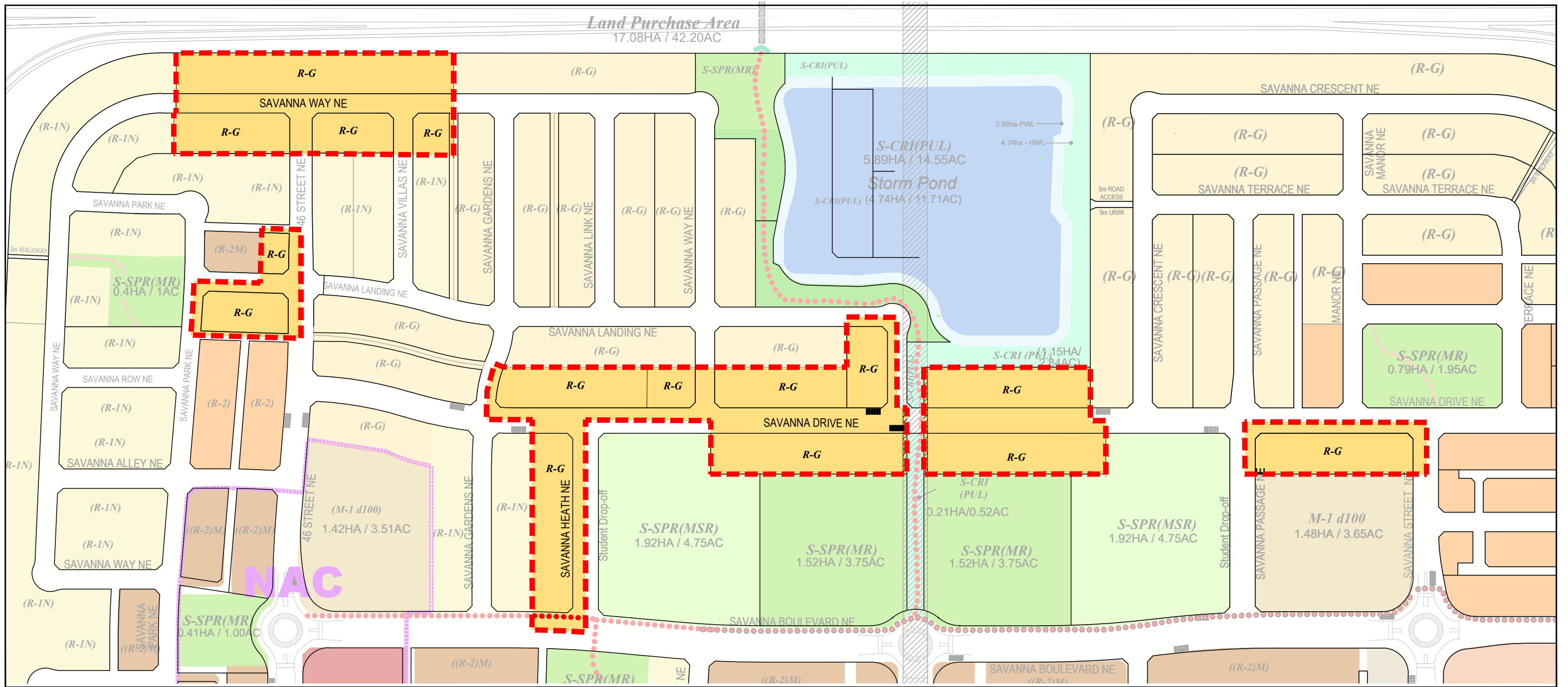
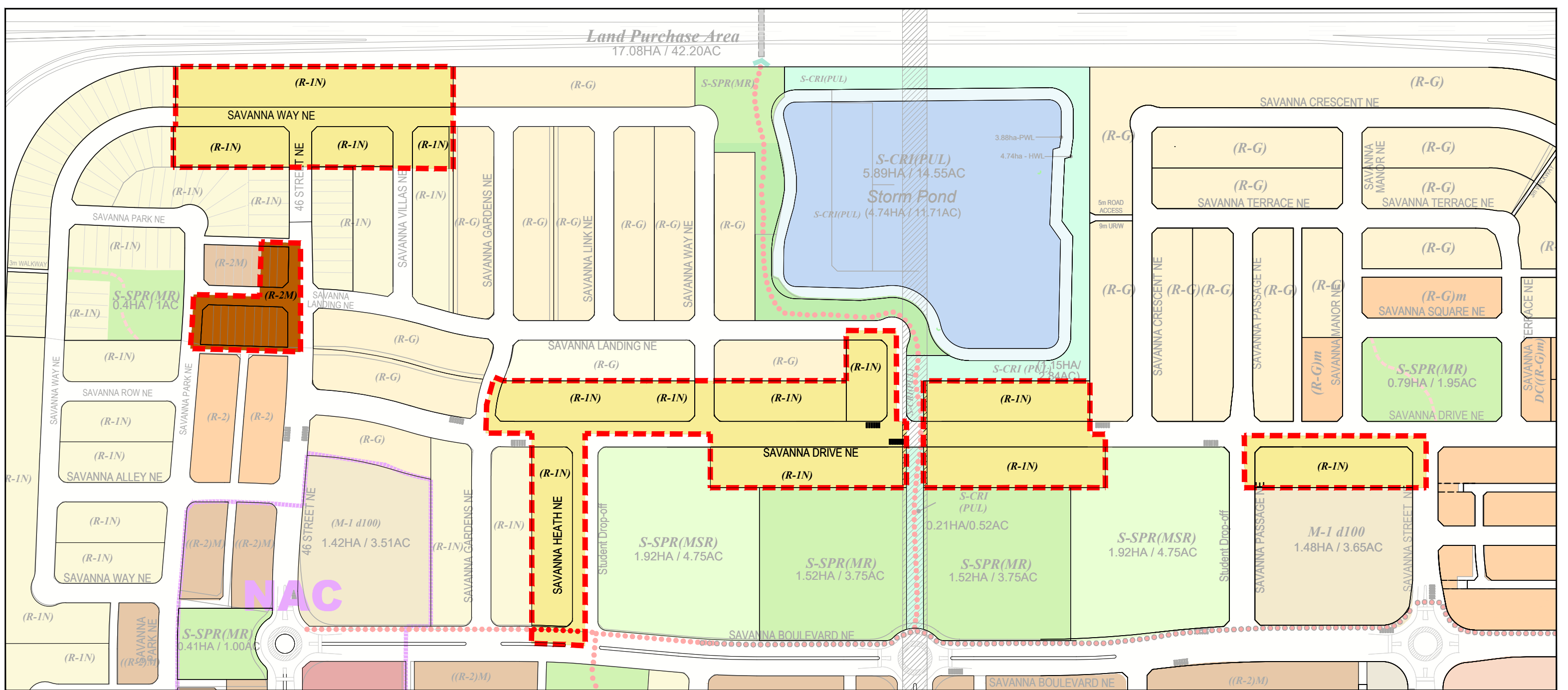


PROPOSED LAND USE PLAN



APPROVED LAND USE PLAN



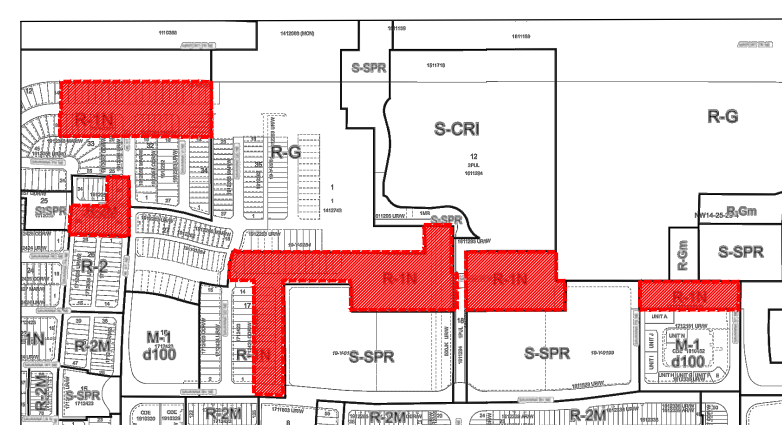
Legend

- Subject Lands
- R-G Residential - Low Density Mixed Housing
- R-1N Residential - Narrow parcel one Dwelling District
- R-2M Residential - Low Density Multiple Dwelling District



Land use Redesignation Statistics			
From	to	ha	ac
R-1N	R-G	6.91	17.07
R-2M	R-G	0.31	0.77
Total		7.22	17.84

Key Land Use Map:



Subject Site

location map:



● Subject Site

city file:

pre-app or LOC # etc
 municipal address:
 706, 710, 714, 707, 711, 715, 719, 723, 727,
 731, 735, 739 & 743 Savanna Landing &
 9320 52 Street NE, 9325 52 Street NE
 legal description:
 Portions of: Plan 141 2743, Block 1, lot 1
 within NE1/4Sec15 Twp25-Rge29-W4M &
 NW1/4Sec15 Twp25-Rge29-W4M

revisions:

no:	date:	description:
1	dd-mm-yyyy	--
2		
3		
4		
5		
6		
7		
8		

