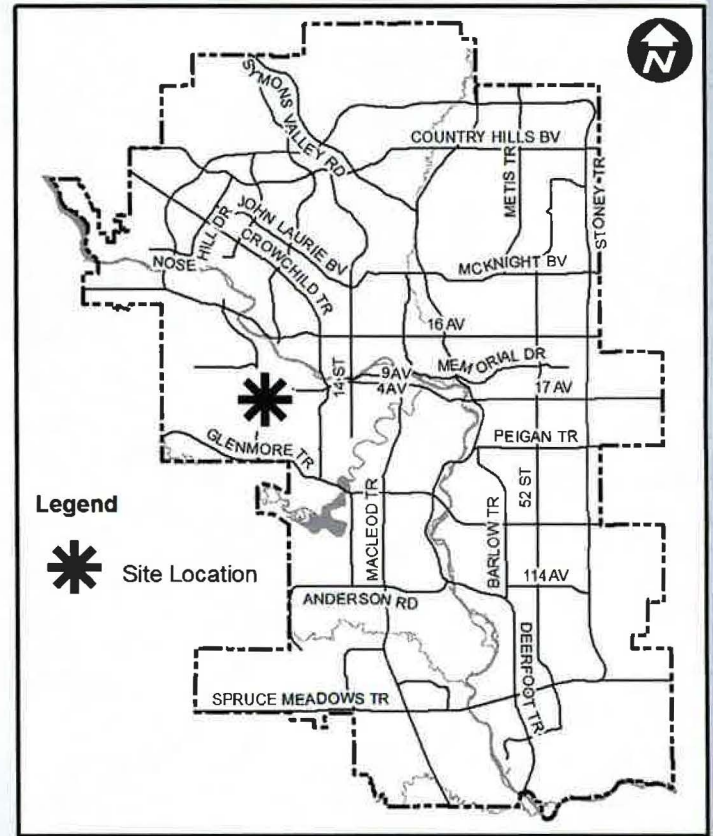
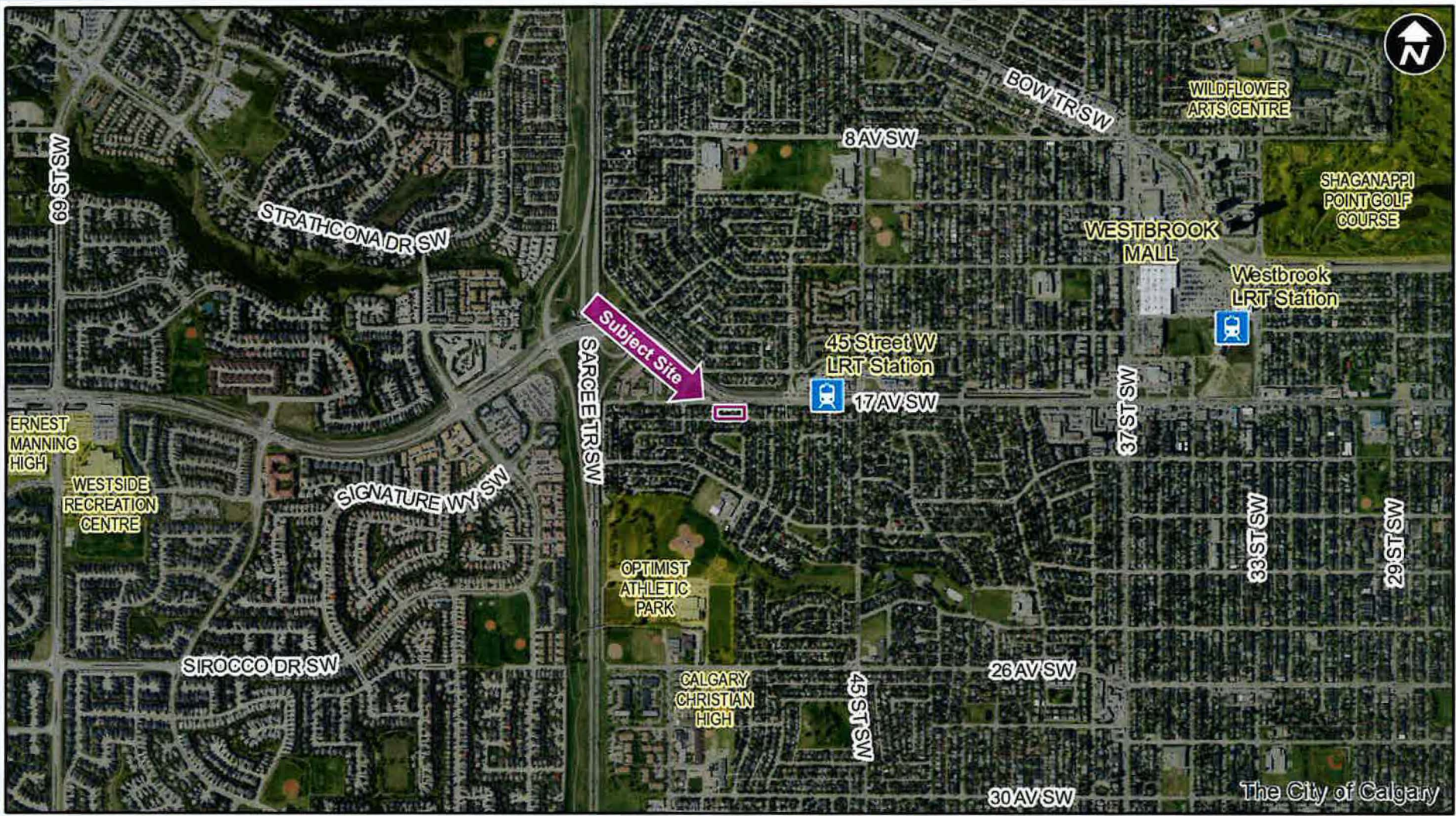




LOC2019-0195
Land Use Amendment


CITY OF CALGARY
RECEIVED
IN COUNCIL CHAMBER
JUN 04 2020
ITEM: 7.2.8 (C2020-158)
Public Distribution
CITY CLERK'S DEPARTMENT







The City of Calgary



June 3, 2020

LOC2019-0195



Looking West
9 metre lane

Pedestrian
Walk Way

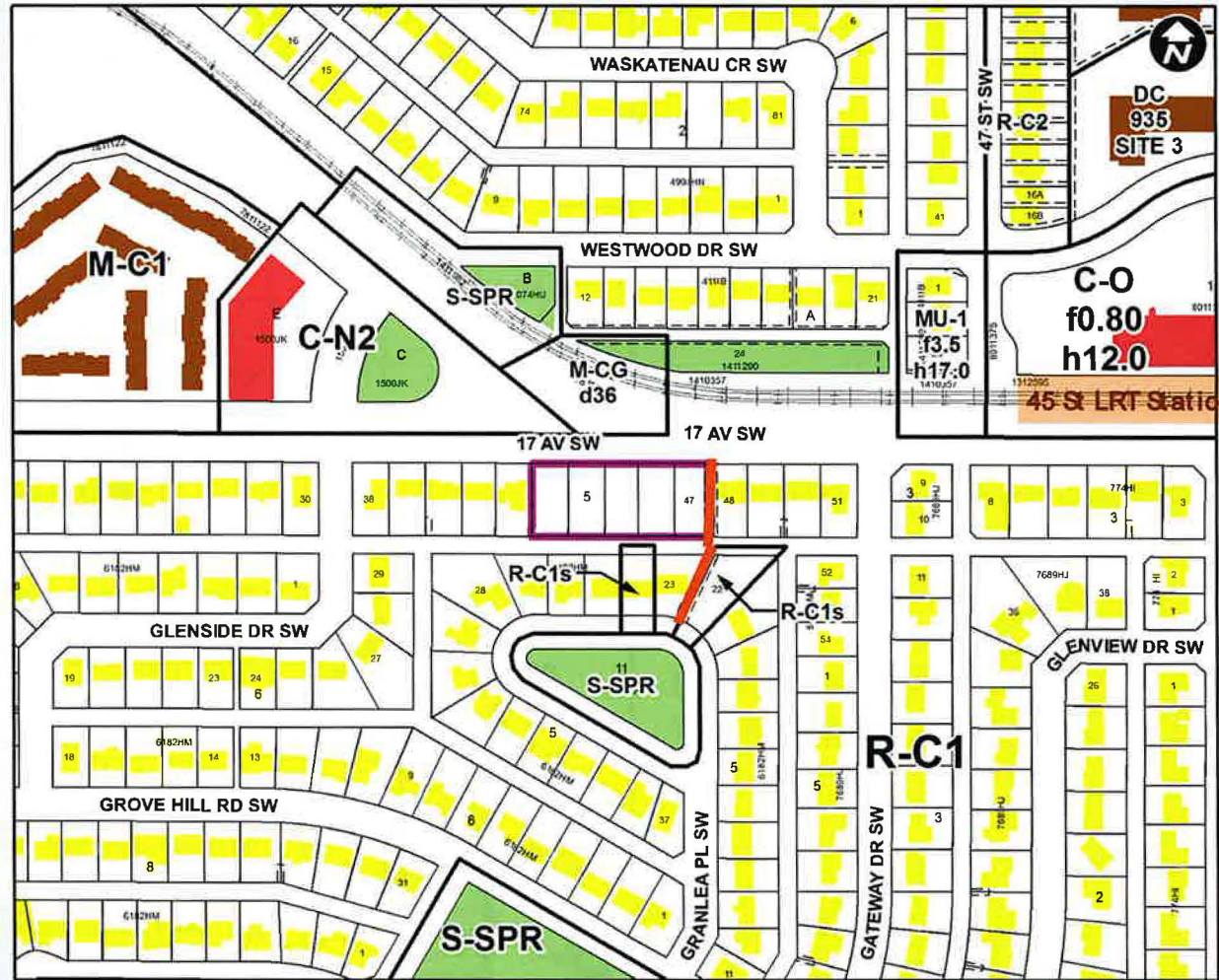


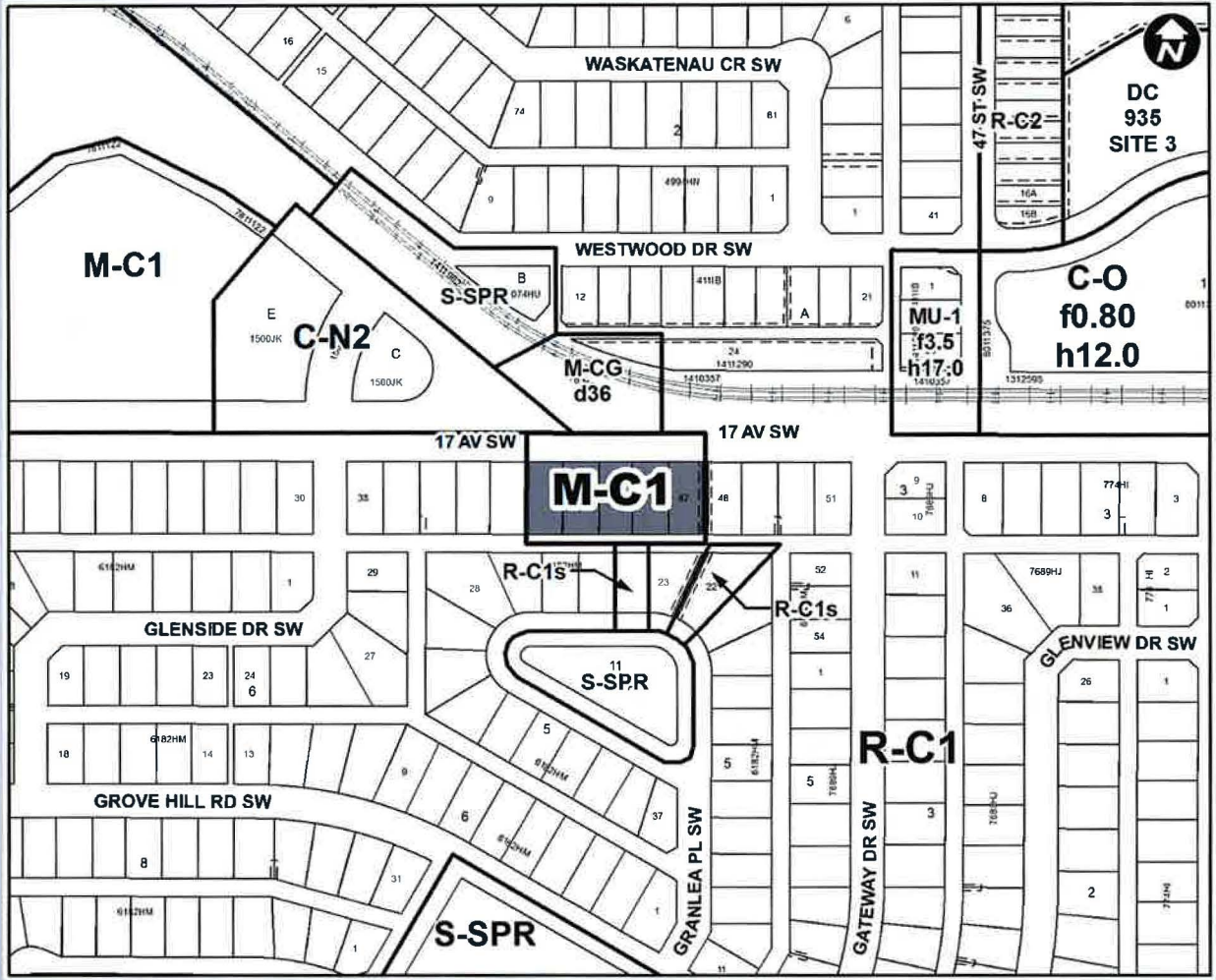
Looking East
Subject Site
indicated in
blue



LEGEND

- Residential Low Density
- Residential Medium Density
- Residential High Density
- Commercial
- Heavy Industrial
- Light Industrial
- Parks and Openspace
- Public Service
- Service Station
- Vacant
- Transportation, Communication, and Utility
- Rivers, Lakes
- Land Use Site Boundary





**ADMINISTRATION
RECOMMENDATION:**

That Calgary Planning Commission recommend that Council **Approve** the proposed Policy Amendment and Land Use redesignation .



June 3, 2020

LOC2019-0195