

Concept Plan

STORMWATER KIDNEY™ POND

MULTIPLE PATENTS AND PATENTS PENDING

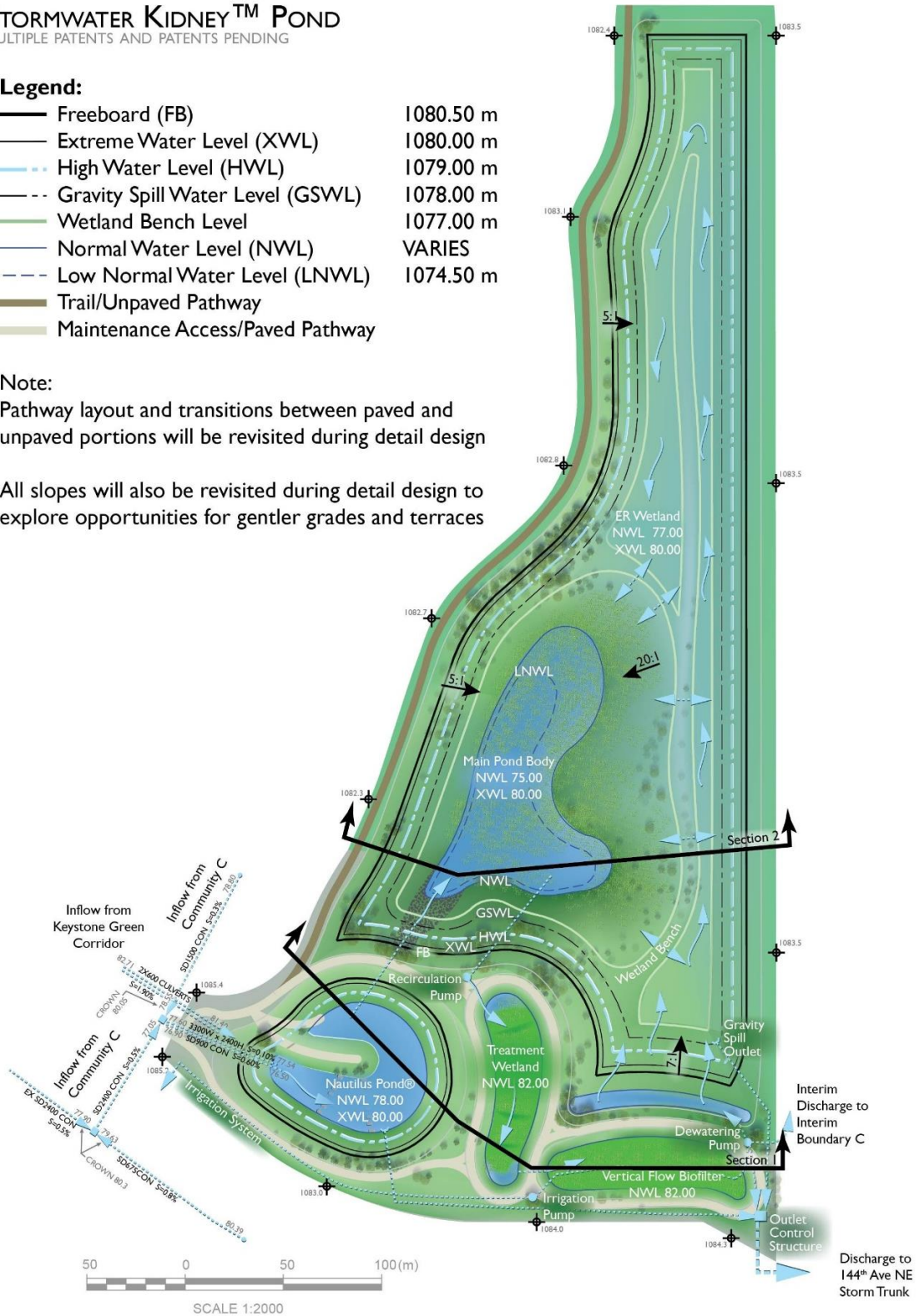
Legend:

—	Freeboard (FB)	1080.50 m
—	Extreme Water Level (XWL)	1080.00 m
—	High Water Level (HWL)	1079.00 m
- - -	Gravity Spill Water Level (GSWL)	1078.00 m
—	Wetland Bench Level	1077.00 m
—	Normal Water Level (NWL)	VARIES
- - -	Low Normal Water Level (LNWL)	1074.50 m
—	Trail/Unpaved Pathway	
—	Maintenance Access/Paved Pathway	

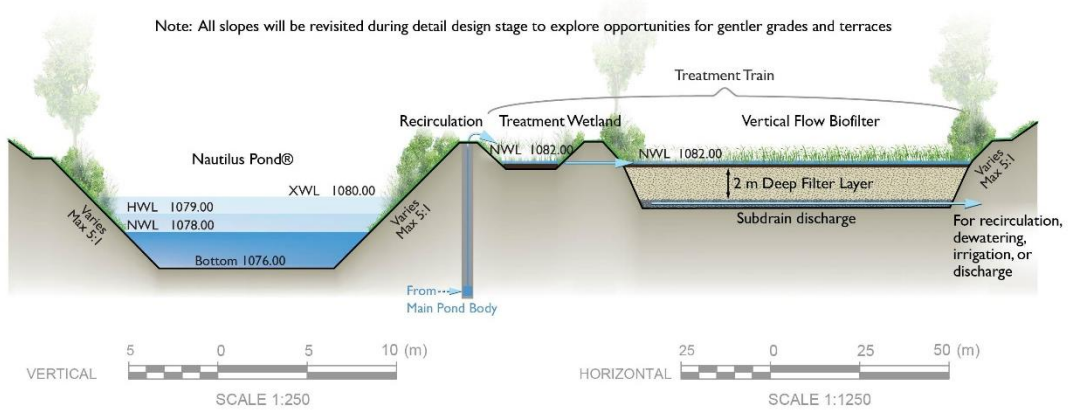
Note:

Pathway layout and transitions between paved and unpaved portions will be revisited during detail design

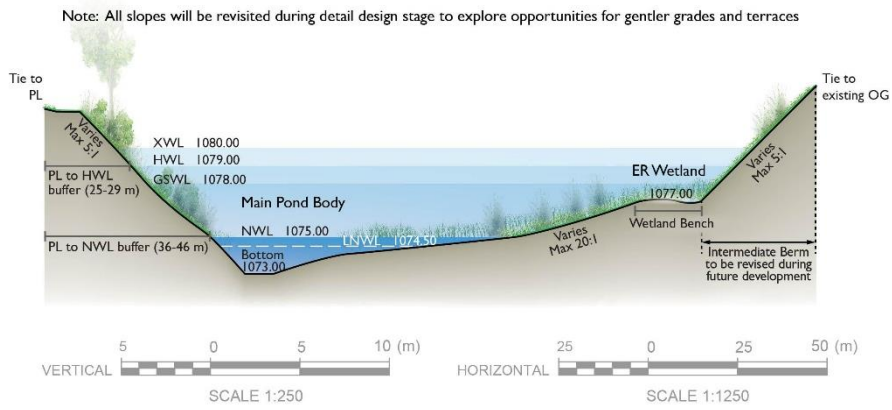
All slopes will also be revisited during detail design to explore opportunities for gentler grades and terraces



Concept Plan



Section 1



Section 2