

Proposed Amendment to the Bankview Area Redevelopment Plan













1. The Bankview Area Redevelopment Plan attached to and forming part of Bylaw 13P81, as amended, is hereby further amended as follows:
 - a) Amend Figure 2 entitled 'Land Use Policy', by changing 0.18 hectares \pm (0.44 acres \pm) located at 2318 - 15 Street SW (Plan 3936L, Block 2, Lots 13-17 and a portion of Lot 12) from 'Medium Low Density' to 'Neighbourhood – Mid-Rise' as generally shown in the sketch below:

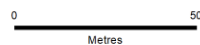
Bankview Area Redevelopment Plan

Fig. 2

Land Use Policy

Legend

	Study Area Boundary
	Conservation
	Conservation and Infill
	Medium Low Density
	Medium Density
	Neighbourhood - Mid-Rise
	Nimmons Residence Site
	Medium Density Residential With Office Use
	Local Commercial
	General Commercial
	Institutional
	Park School and Recreation



This map is conceptual only. No measurements of distances or areas should be taken from this map.

