

# PROPOSED

CPC2020-0189  
ATTACHMENT 4

## BYLAW NUMBER 16P2020

### BEING A BYLAW OF THE CITY OF CALGARY TO AMEND THE BELVEDERE AREA STRUCTURE PLAN BYLAW 2P2013 (LOC2018-0275/CPC2020-0189)

\*\*\*\*\*

**WHEREAS** it is desirable to amend the Belvedere Area Structure Plan Bylaw 2P2013, as amended;

**AND WHEREAS** Council has held a public hearing as required by Section 692 of the *Municipal Government Act*, R.S.A. 2000, c.M-26, as amended:

### **NOW, THEREFORE, THE COUNCIL OF THE CITY OF CALGARY ENACTS AS FOLLOWS:**

1. The Belvedere Area Structure Plan attached to and forming part of Bylaw 2P2013, as amended, is hereby further amended as follows:
  - (a) Delete the existing Map 5 entitled 'Land Use Concept' and replace with the revised Map 5 entitled 'Land Use Concept', attached as Schedule A.
  - (b) Delete the existing Map 6 entitled 'Community and Neighbourhood Concept' and replace with the revised Map 6 entitled 'Community and Neighbourhood Concept', attached as Schedule B.
2. This Bylaw comes into force on the date it is passed.

READ A FIRST TIME ON \_\_\_\_\_

READ A SECOND TIME ON \_\_\_\_\_

READ A THIRD TIME ON \_\_\_\_\_

\_\_\_\_\_  
MAYOR

SIGNED ON \_\_\_\_\_

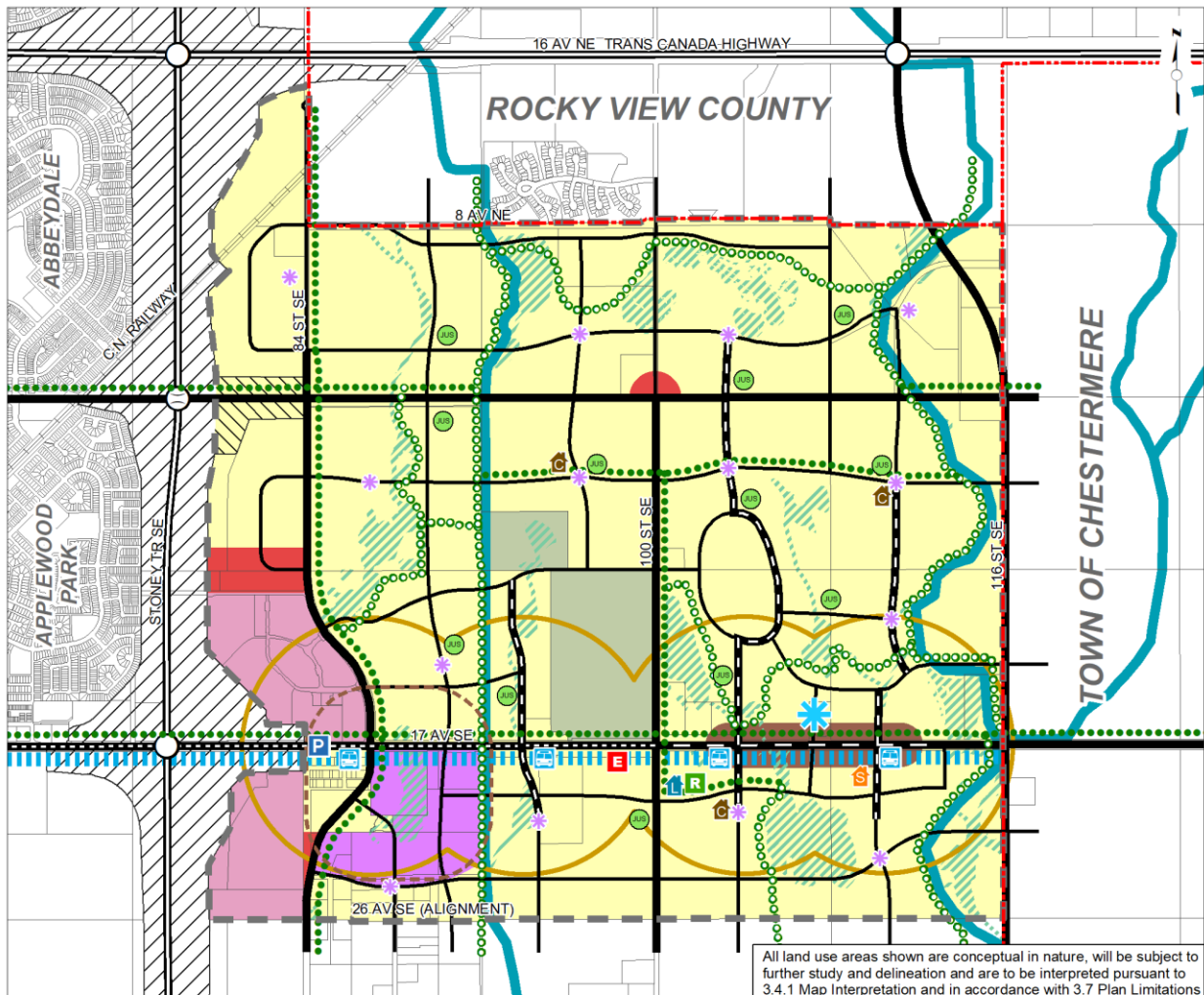
\_\_\_\_\_  
CITY CLERK

SIGNED ON \_\_\_\_\_

# PROPOSED


BYLAW NUMBER 16P2020

## SCHEDULE A



Map 5

### Land Use Concept



**Legend**

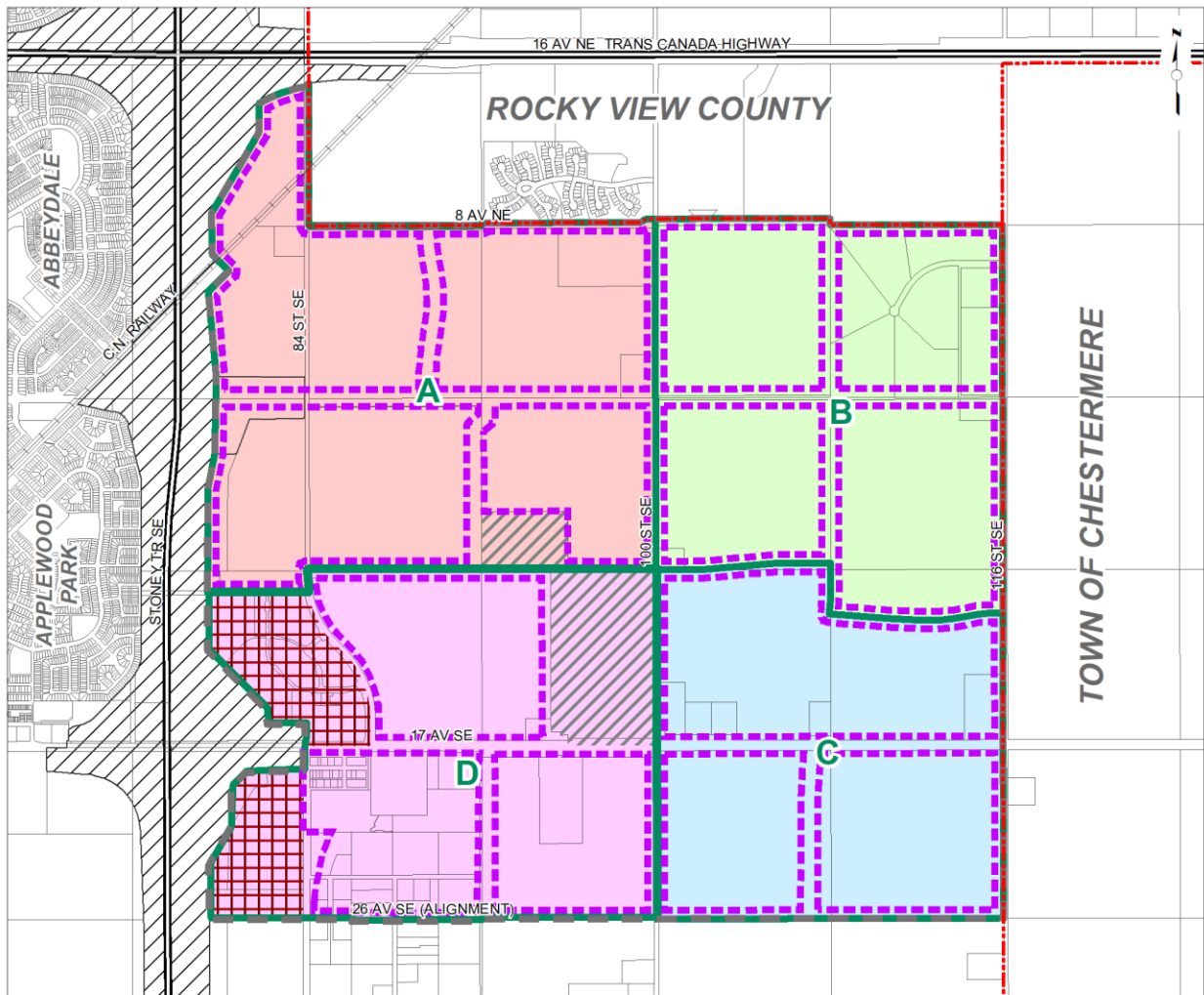
- |                                     |  |                         |
|-------------------------------------|--|-------------------------|
| City / Town / County Limits         | Transit Station Planning Area                            | Skeletal Road           |
| Transportation / Utility Corridor   | 300m Permanent Setback                                   | Arterial Street         |
| Plan Area Boundary                  | Community Centre   | Urban Boulevard         |
| Neighbourhood Area                  | Emergency Response Station                               | Neighbourhood Boulevard |
| Neighbourhood Area (Restricted)     | Library  | Parkway                 |
| Community Retail 2 Centre           | Recreation Facility                                      | Collector Road          |
| Special Study Area                  | Community Activity Centre                                | Full Interchange        |
| Urban Corridor                      | Neighbourhood Activity Centre                            | Overpass                |
| Super Regional Retail Centre        | Joint Use Site   | Regional Pathway        |
| Cemetery                            | High School  | Green Corridor          |
| Environmental Open Space Study Area | Shepard Regional Drainage System (per 2011 AECOM Report) | BRT Route               |
|                                     |  | BRT Stop                |
|                                     |  | Park and Ride           |

This map is conceptual only. No measurements of distances or areas should be taken from this map.

# PROPOSED

BYLAW NUMBER 16P2020


## SCHEDULE B



Map 6

### Community and Neighbourhood Concept

- Legend**
- City / Town / County Limits
  - Transportation/ Utility Corridor
  - Plan Area Boundary
  - Community Boundary
  - Neighbourhoods
  - Cemetery
  - Super Regional Retail Centre



Approved: 2P2013  
Amended:

This map is conceptual only. No measurements of distances or areas should be taken from this map.