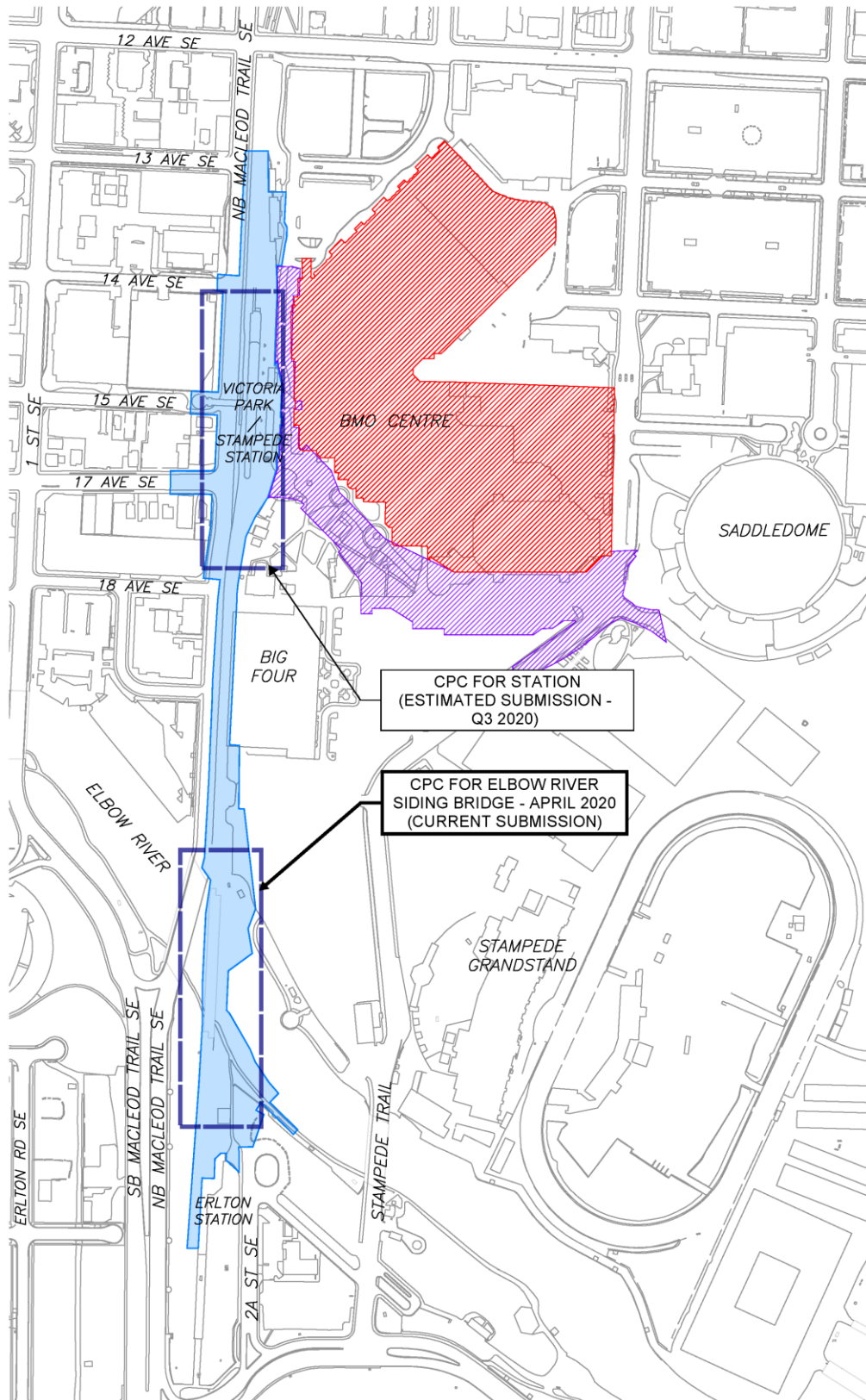


Supplementary Project Information

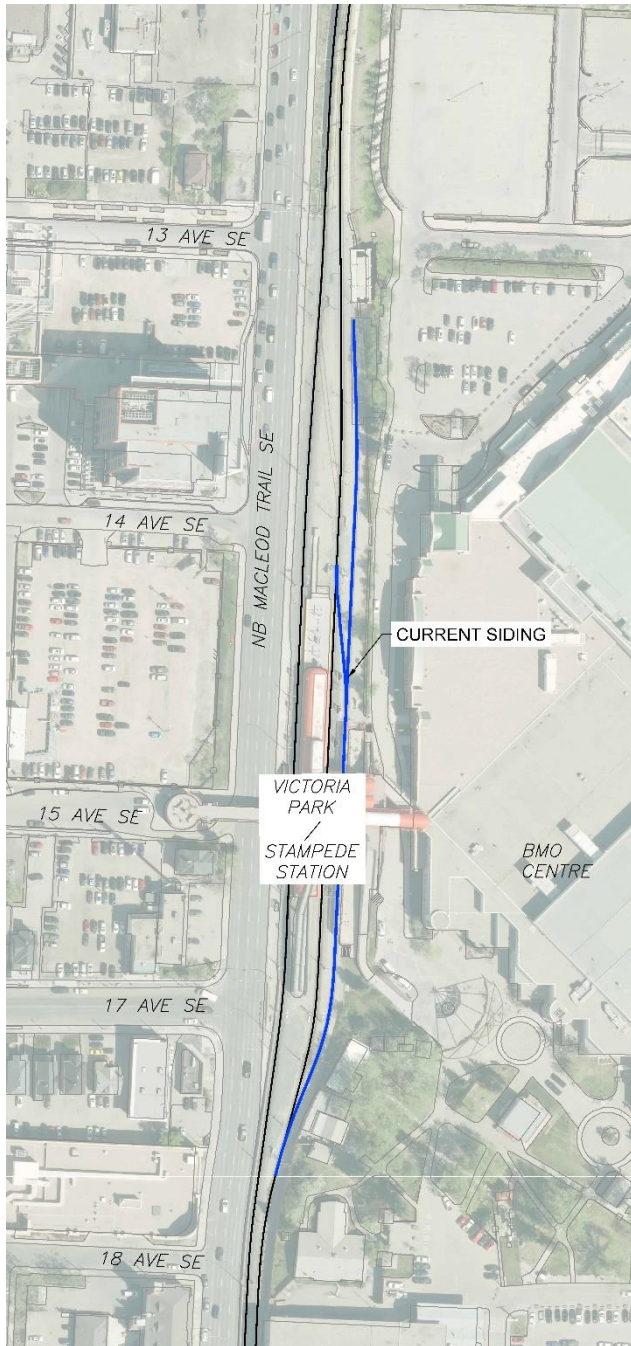
Figure 1: OVERALL PROJECT MAP & FUTURE CPC SUBMISSION



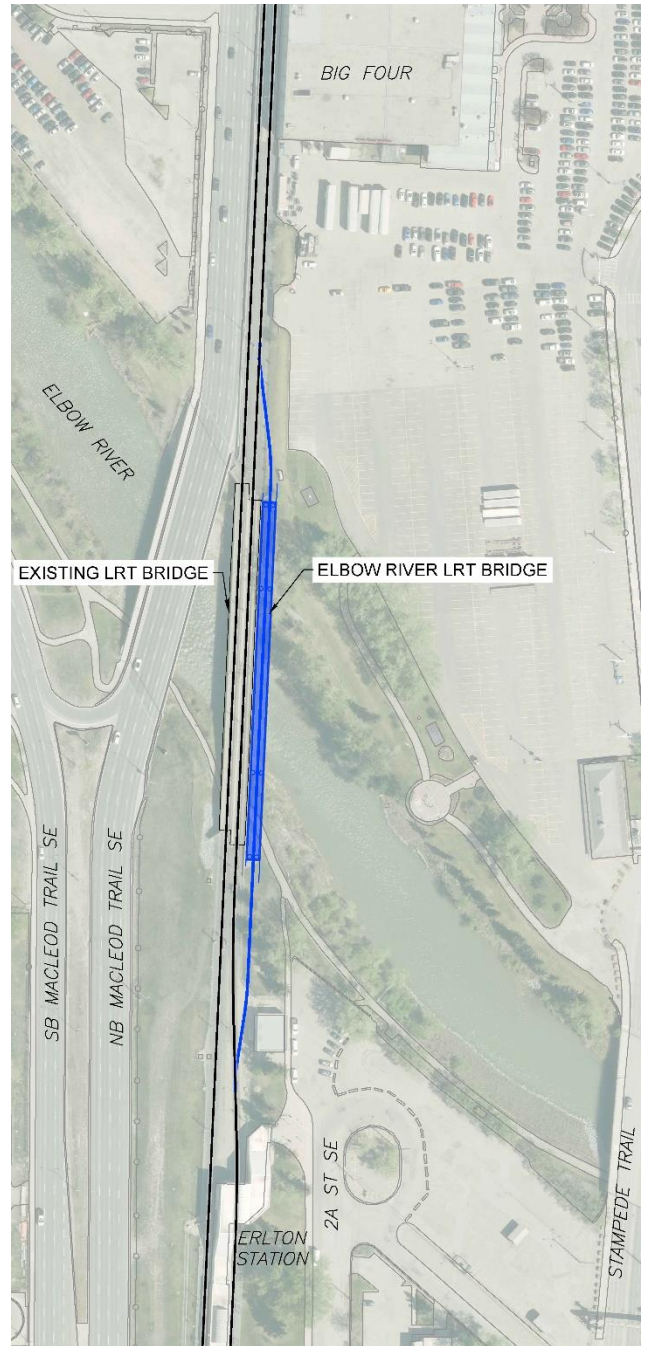
Supplementary Project Information

Figure 2: CURRENT AND FUTURE LRT SIDING MAPS

CURRENT SIDING



FUTURE SIDING



Supplementary Project Information

Figure 3: STAMPEDE TRAIL USER LOOKING WEST - PHOTO AUGUST 2019



Figure 4: STAMPEDE TRAIL USER LOOKING WEST – RENDERING



Supplementary Project Information

Figure 5: RIVER PATHWAY USER LOOKING NORTHWEST - PHOTO AUGUST 2019



Figure 6: RIVER PATHWAY USER LOOKING NORTHWEST – RENDERING

