

# PROPOSED

CPC2020-0189  
ATTACHMENT 4

## BYLAW NUMBER 16P2020

### BEING A BYLAW OF THE CITY OF CALGARY TO AMEND THE BELVEDERE AREA STRUCTURE PLAN BYLAW 2P2013 (LOC2018-0275/CPC2020-0189)

\*\*\*\*\*

**WHEREAS** it is desirable to amend the Belvedere Area Structure Plan Bylaw 2P2013, as amended;

**AND WHEREAS** Council has held a public hearing as required by Section 692 of the *Municipal Government Act*, R.S.A. 2000, c.M-26, as amended:

### **NOW, THEREFORE, THE COUNCIL OF THE CITY OF CALGARY ENACTS AS FOLLOWS:**

1. The Belvedere Area Structure Plan attached to and forming part of Bylaw 2P2013, as amended, is hereby further amended as follows:
  - (a) Delete the existing Map 5 entitled 'Land Use Concept' and replace with the revised Map 5 entitled 'Land Use Concept', attached as Schedule A.
  - (b) Delete the existing Map 6 entitled 'Community and Neighbourhood Concept' and replace with the revised Map 6 entitled 'Community and Neighbourhood Concept', attached as Schedule B.
2. This Bylaw comes into force on the date it is passed.

READ A FIRST TIME ON \_\_\_\_\_

READ A SECOND TIME ON \_\_\_\_\_

READ A THIRD TIME ON \_\_\_\_\_

\_\_\_\_\_  
MAYOR

SIGNED ON \_\_\_\_\_

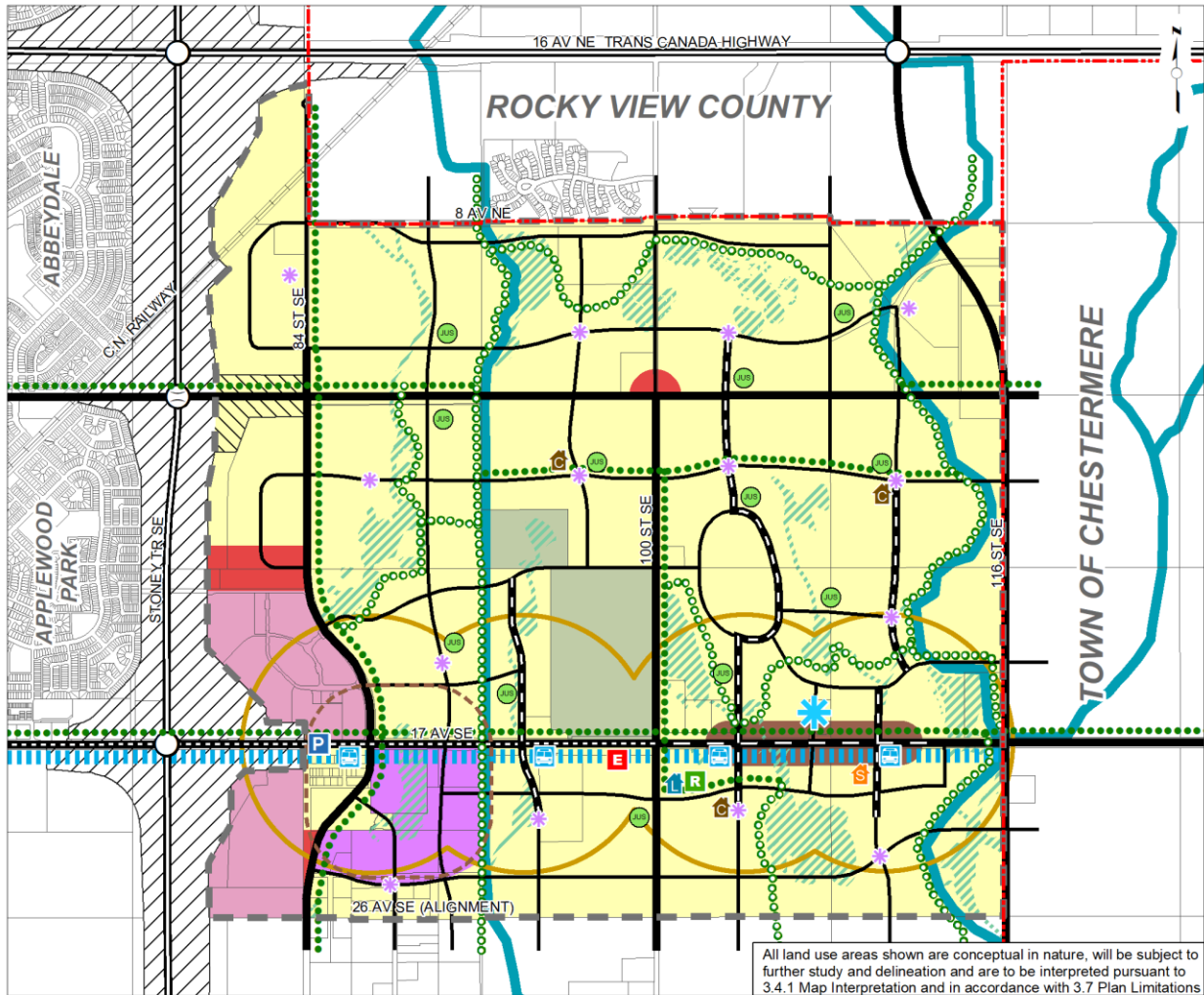
\_\_\_\_\_  
CITY CLERK

SIGNED ON \_\_\_\_\_

# PROPOSED

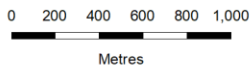
BYLAW NUMBER 16P2020

## SCHEDULE A



Map 5

### Land Use Concept



**Legend**

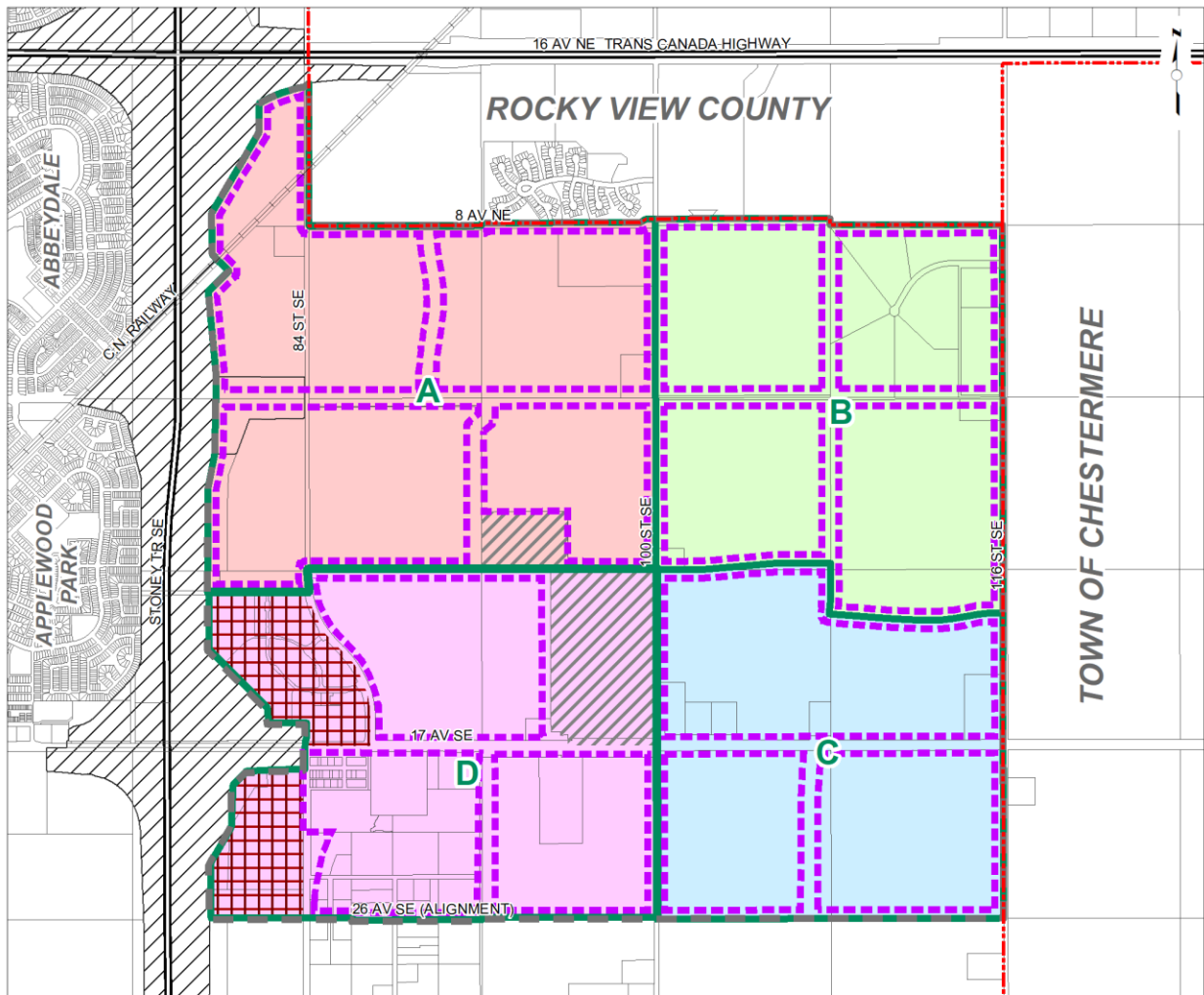
- City / Town / County Limits
- Transportation / Utility Corridor
- Plan Area Boundary
- Neighbourhood Area
- Neighbourhood Area (Restricted)
- Community Retail 2 Centre
- Special Study Area
- Urban Corridor
- Super Regional Retail Centre
- Cemetery
- Environmental Open Space Study Area
- Transit Station Planning Area
- 300m Permanent Setback
- Community Centre
- Emergency Response Station
- Library
- Recreation Facility
- \* Community Activity Centre
- \* Neighbourhood Activity Centre
- Joint Use Site
- High School
- S Shepard Regional Drainage System (per 2011 AECOM Report)
- Skeletal Road
- Arterial Street
- Urban Boulevard
- Neighbourhood Boulevard
- Parkway
- Collector Road
- Full Interchange
- Overpass
- Regional Pathway
- Green Corridor
- BRT Route
- BRT Stop
- Park and Ride

This map is conceptual only. No measurements of distances or areas should be taken from this map.

# PROPOSED

BYLAW NUMBER 16P2020


## SCHEDULE B



Map 6

### Community and Neighbourhood Concept

- Legend**
- City / Town / County Limits
  - Transportation/ Utility Corridor
  - Plan Area Boundary
  - Community Boundary
  - Neighbourhoods
  - Cemetery
  - Super Regional Retail Centre



Approved: 2P2013  
Amended:

This map is conceptual only. No measurements of distances or areas should be taken from this map.