

PROPOSED

C2020-0368
ATTACHMENT 2

BYLAW NUMBER 52D2020

**BEING A BYLAW OF THE CITY OF CALGARY
TO AMEND THE LAND USE BYLAW 1P2007
(LAND USE AMENDMENT
LOC2017-0368/C2020-0368)

WHEREAS it is desirable to amend the Land Use Bylaw Number 1P2007 to change the land use designation of certain lands within the City of Calgary;

AND WHEREAS Council has held a public hearing as required by Section 692 of the *Municipal Government Act*, R.S.A. 2000, c.M-26 as amended;

NOW, THEREFORE, THE COUNCIL OF THE CITY OF CALGARY ENACTS AS FOLLOWS:

1. The Land Use Bylaw, being Bylaw 1P2007 of the City of Calgary, is hereby amended by deleting that portion of the Land Use District Map shown as shaded on Schedules "A-1" and "A-2" to this Bylaw and substituting therefor that portion of the Land Use District Map shown as shaded on Schedule "B-1" and "B-2" to this Bylaw, including any land use designation, or specific land uses and development guidelines contained in the said Schedule "B".
2. Bylaw 31D2020 is hereby repealed.
3. This Bylaw comes into force on the date it is passed.

READ A FIRST TIME ON _____

READ A SECOND TIME ON _____

READ A THIRD TIME ON _____

MAYOR

SIGNED ON _____

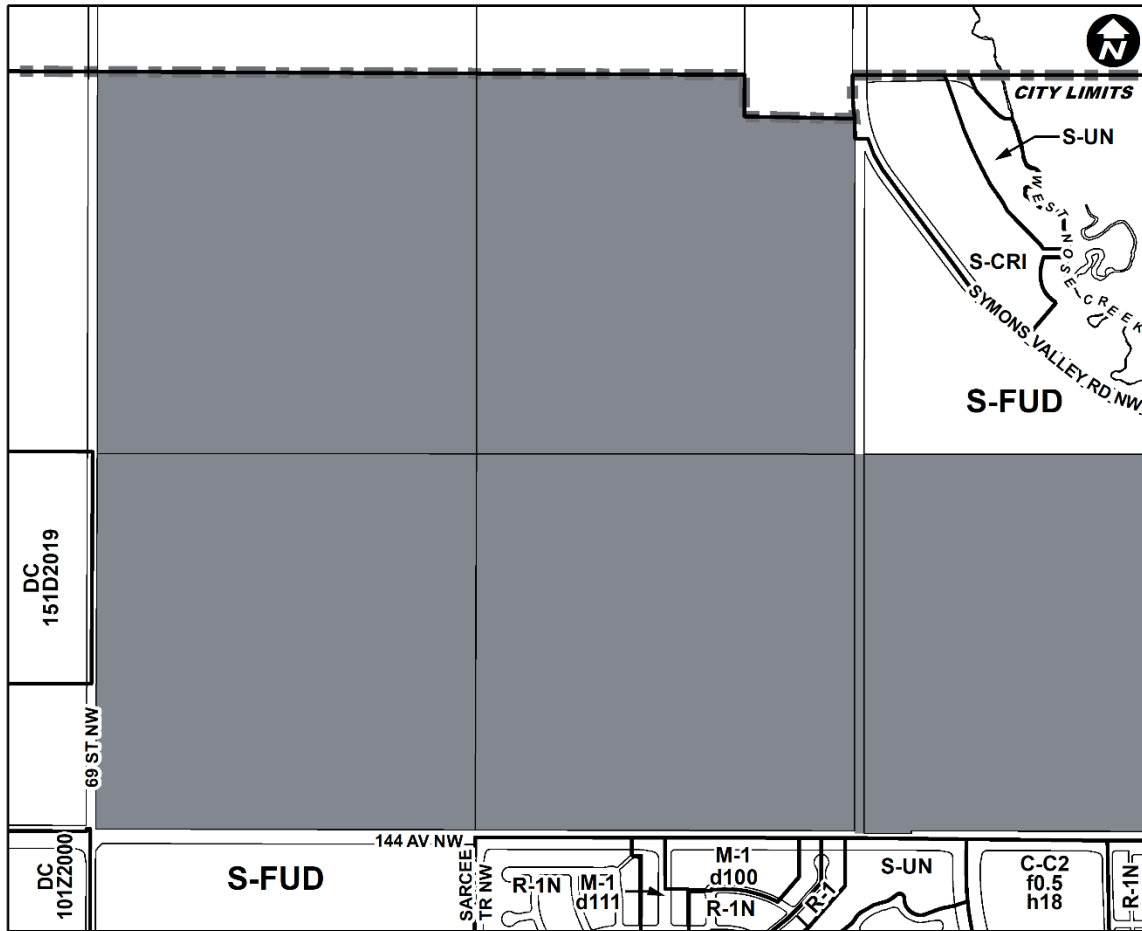
CITY CLERK

SIGNED ON _____

PROPOSED

AMENDMENT LOC2017-0368/C2020-0368
BYLAW NUMBER 52D2020

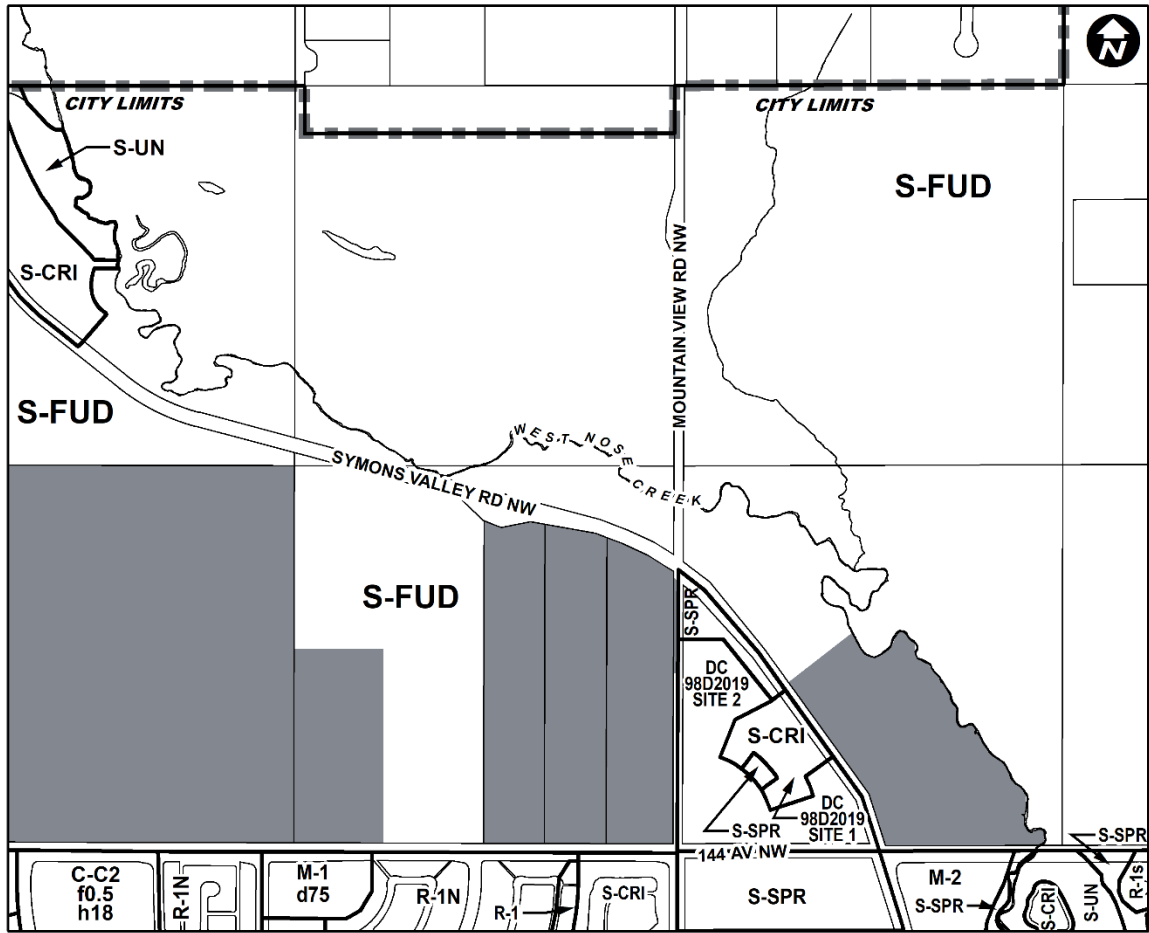
SCHEDULE A-1



PROPOSED

AMENDMENT LOC2017-0368/C2020-0368
BYLAW NUMBER 52D2020

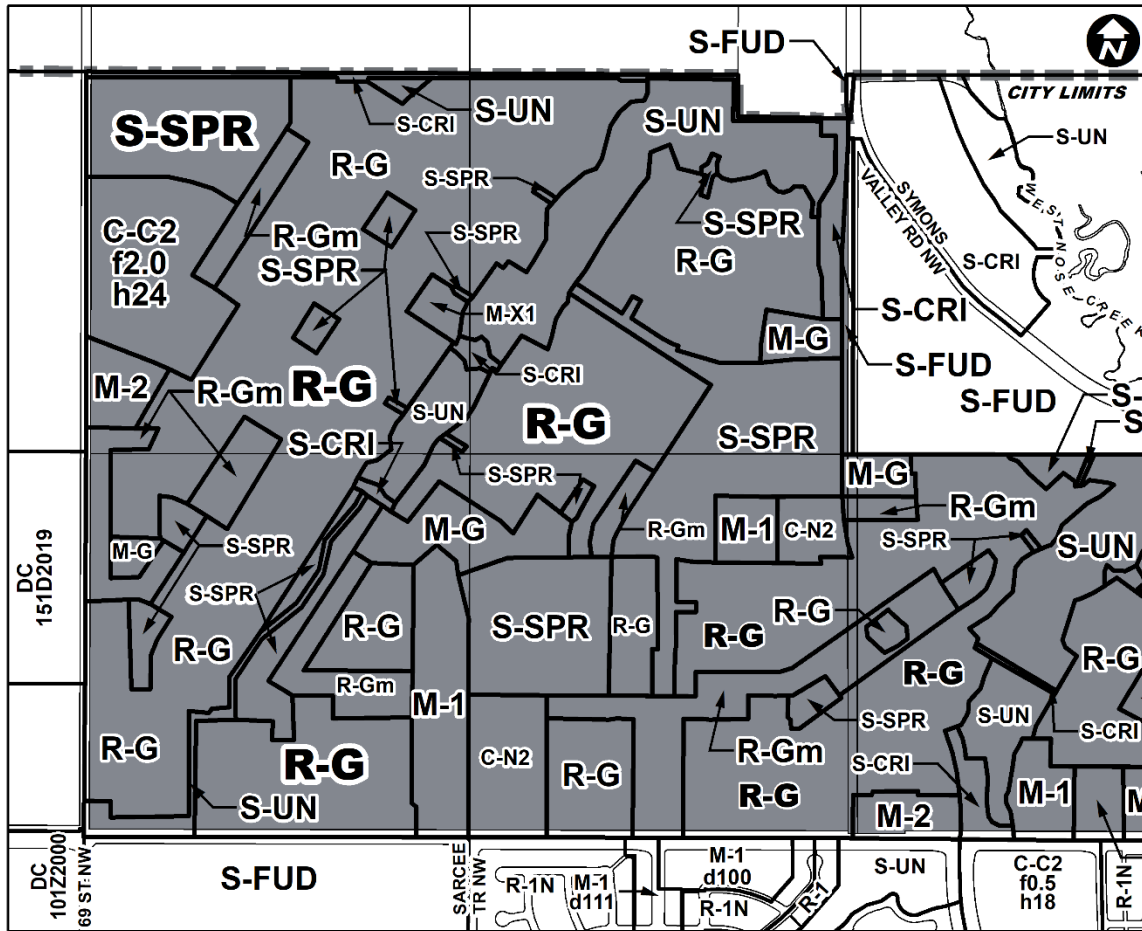
SCHEDULE A-2



PROPOSED

AMENDMENT LOC2017-0368/C2020-0368
BYLAW NUMBER 52D2020

SCHEDULE B-1



PROPOSED

AMENDMENT LOC2017-0368/C2020-0368
BYLAW NUMBER 52D2020

SCHEDULE B-2

