Registered Road Closure Plan

Alberta This plan may not be commercially re-distributed, transferred or manipulated in any form without the specific written consent of Alberta Land Titles

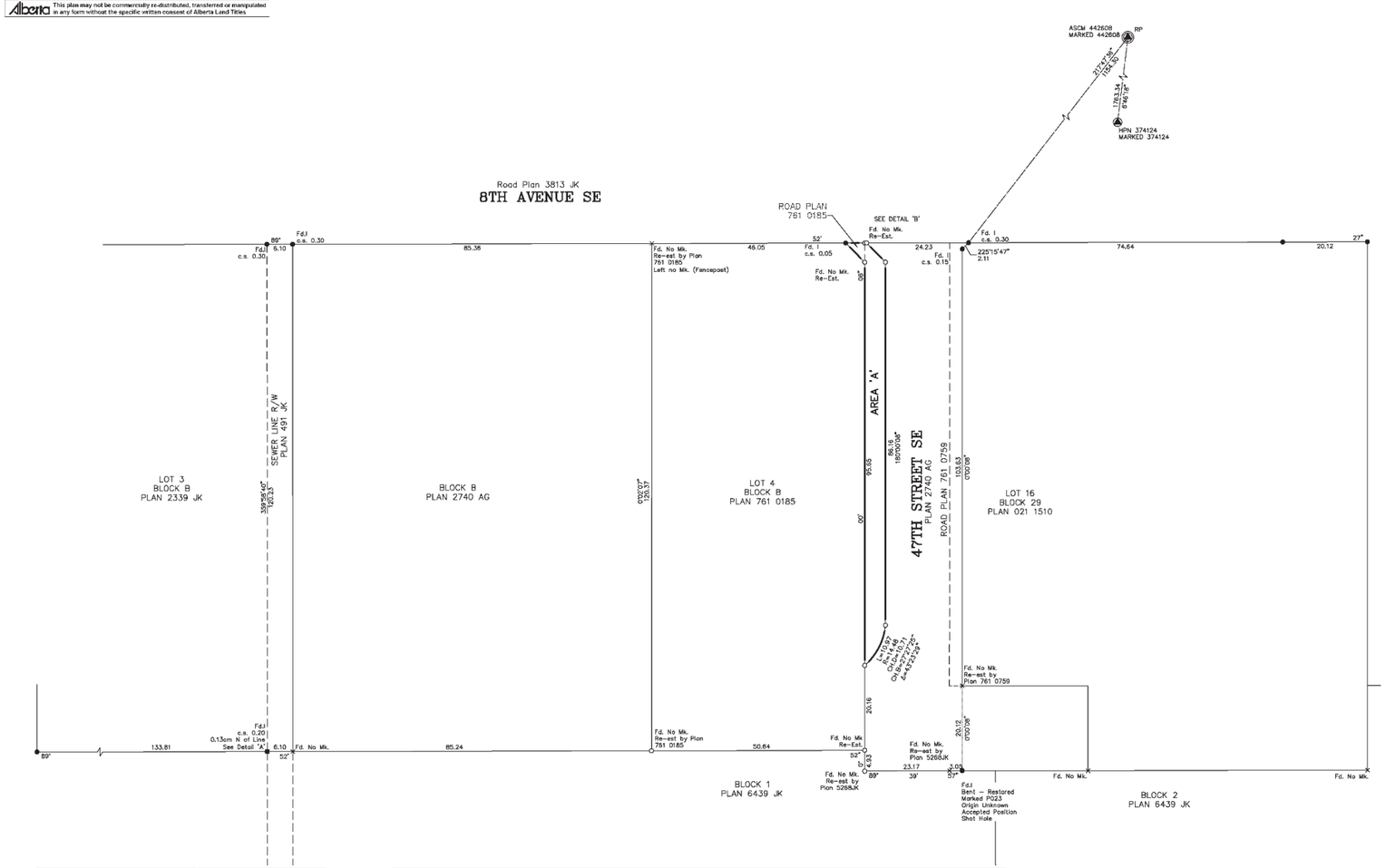

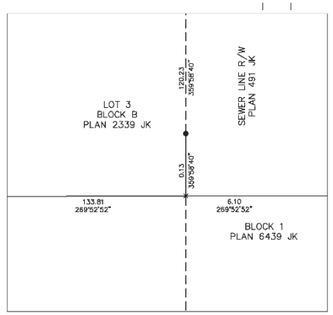

DETAIL 'A'
SCALE 1:5

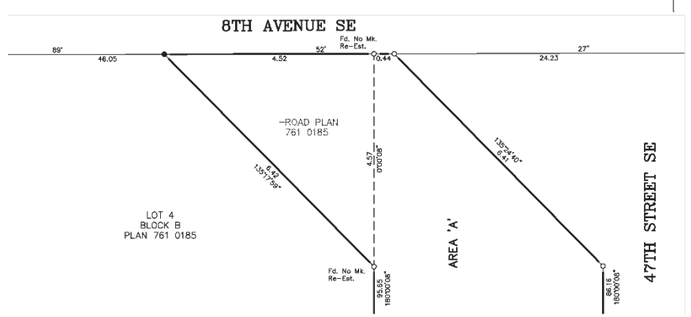

DETAIL 'B'
SCALE 1:50

REGISTRAR
LAND TITLES OFFICE
PLAN NO. 2010212
ENTERED AND REGISTERED
ON January 28, 2020
INSTRUMENT NO: 201 018 717
G. M. McGeachie
A.D.REGISTRAR

CITY OF CALGARY, ALBERTA

PLAN OF SURVEY FOR

ROAD CLOSURE PURPOSES

AFFECTING A PORTION OF

47TH STREET SE, PLAN 2740AG

AND

ROAD PLAN 761 0185

WITHIN

S.E.1/4 Sec. 15, Twp.24, Rge.29 W. 4 M.

SCALE: 1:500 (0 2.5 5 10 25 50 METRES)

BY: NATHAN PRINS, A.L.S., 2019

LEGEND

Distances shown are in metres and decimals thereof.
Distances shown on curved boundaries are Arc distances.
Alberta Survey Control Markers are shown thus:
Drill holes are shown thus: found ⊠, placed ⊠
Statutory Iron Posts are shown thus: found ●, placed ○, marked 'P078'
Concrete Nails are shown thus: found ⊕, placed ⊗.
Re-established position and left no marks shown thus: ×
Area referred to by this plan contains 0.048 Ha. and is outlined thus:

Geo-Reference Point shown thus: RP
Bearings are Grid and derived from GPS Observations
The Coordinate System used for this plan is:
Datum – North American Datum 1983
Projection – 3° Transverse Mercator
Reference Meridian – 114° West Longitude
Combined Scale Factor – 0.999736
Geo-Referenced point is on Alberta Survey Control Marker, grid coordinate: N. 5657447.308 E. 3123.663

ABBREVIATIONS

ASCM	Alberta Survey Control Marker	R/W	Right-of-Way
N.	North	Re-est.	Re-established
S.	South	Res.	Restored
E.	East	Wit.	Witness
W.	West	R	Radius
Sec.	Section	L.	Arc Length
Twp.	Township	ha	Hectare
Rge.	Range	Ac.	Acre
M.	Meridian	Spk.	Spike
Fd.	Found	DH	Drill Hole
Pl.	Placed	C.N.	Concrete Nail
I.	Iron Post	m	Metres
I.Bar	Iron Bar	RP	Geo-Referenced Point
Mk.	Mark	MR	Municipal Reserve
Mp.	Marker Post	ER	Environmental Reserve
C.S.	Countersunk	PUL	Public Utility Lot
(R)	Radial Bearing	Δ	Central Angle of Curve

SCHEDULE OF AREAS

ROAD PLAN 761 0185	0.001 Ha.
47th Street SE, Plan 2740 AG.	0.047 Ha.
TOTAL	0.048 Ha.

SURVEYOR

NAME: NATHAN PRINS, A.L.S.

SURVEYED BETWEEN THE DATES OF NOVEMBER 21, 2018 AND JANUARY 3, 2020
IN ACCORDANCE WITH THE PROVISIONS OF THE SURVEYS ACT.

ALBERTA LAND SURVEYORS' ASSOCIATION
RESALE NUMBER
P 078
TRONNES GEOMATICS INC.

PLAN REQUESTED BY

CITY OF CALGARY

AB

CAD File: 19-1277-RC1-3.dwg

TRONNES GEOMATICS INC. 6135 – 10th Street S.E., Calgary, Alberta T2H 2Z9; 403-207-0303; File: 19-1277