

Existing DC Direct Control District 21D2011

BYLAW NUMBER 21D2011

**BEING A BYLAW OF THE CITY OF CALGARY
TO AMEND THE LAND USE BYLAW 1P2007
(LAND USE AMENDMENT LOC2009-0014)

WHEREAS it is desirable to amend the Land Use Bylaw Number 1P2007 to change the land use designation of certain lands within the City of Calgary;

AND WHEREAS Council has held a public hearing as required by Section 692 of the *Municipal Government Act*, R.S.A. 2000, c.M-26 as amended;

NOW, THEREFORE, THE COUNCIL OF THE CITY OF CALGARY ENACTS AS FOLLOWS:

1. The Land Use Bylaw, being Bylaw 1P2007 of the City of Calgary, is hereby amended by deleting that portion of the Land Use District Map shown as shaded on Schedule "A" to this Bylaw and substituting therefor that portion of the Land Use District Map shown as shaded on Schedule "B" to this Bylaw, including any land use designation, or specific land uses and development guidelines contained in the said Schedule "B".
2. This Bylaw comes into force on the date it is passed.

READ A FIRST TIME THIS 7TH DAY OF FEBRUARY, 2011.


READ A SECOND TIME THIS 7TH DAY OF FEBRUARY, 2011.

READ A THIRD TIME THIS 7TH DAY OF FEBRUARY, 2011.



MAYOR

SIGNED THIS 7TH DAY OF FEBRUARY, 2011.



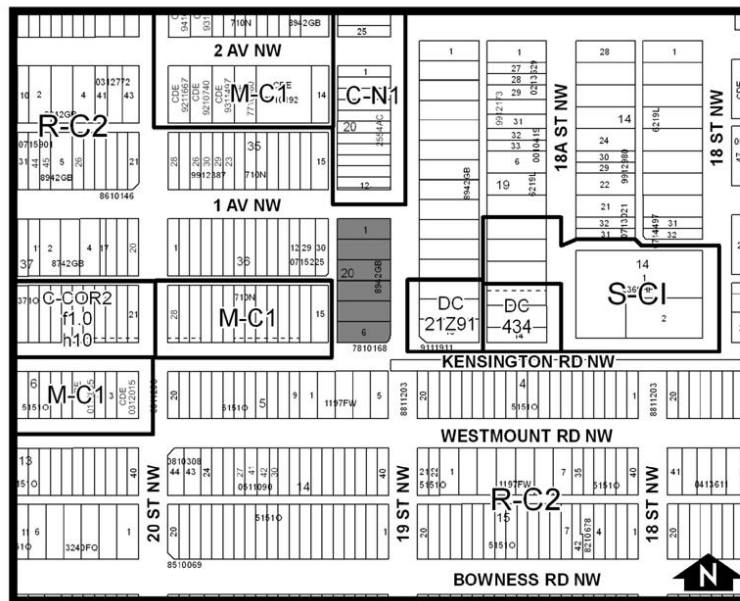
ACTING CITY CLERK

SIGNED THIS 7TH DAY OF FEBRUARY, 2011.

Existing DC Direct Control District 21D2011

AMENDMENT LOC2009-0014
BYLAW NUMBER 21D2011

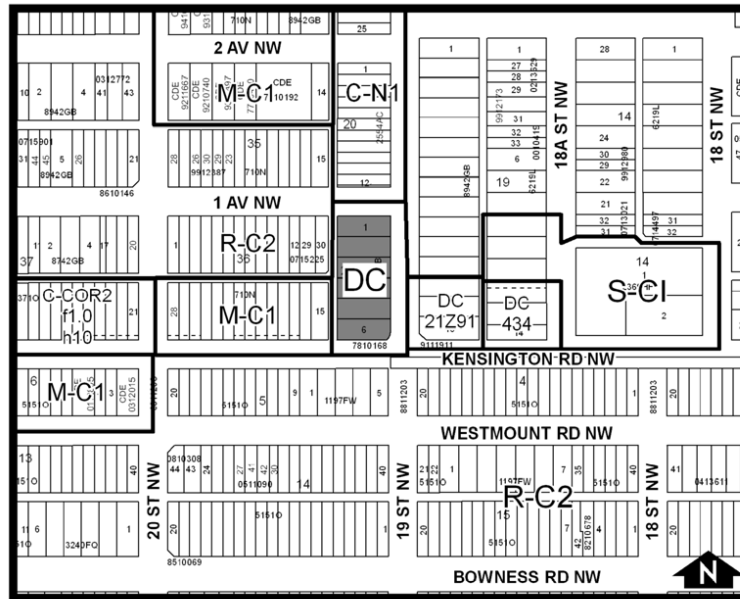
SCHEDULE A



Existing DC Direct Control District 21D2011

AMENDMENT LOC2009-0014
BYLAW NUMBER 21D2011

SCHEDULE B



DC DIRECT CONTROL DISTRICT

Purpose

1 This Direct Control District is intended to:

- (a) provide for **Multi-Residential Development** with limited support commercial; and
- (b) provide an appropriate transition in **building height** to the **adjacent** low density residential **development**.

Existing DC Direct Control District 21D2011

AMENDMENT LOC2009-0014 BYLAW NUMBER 21D2011

Compliance with Bylaw 1P2007

- 2 Unless otherwise specified, the rules and provisions of Parts 1, 2, 3 and 4 of Bylaw 1P2007 apply to this Direct Control District.

Reference to Bylaw 1P2007

- 3 Within this Direct Control District, a reference to a section of Bylaw 1P2007 is a reference to the section as amended from time to time.

Permitted Uses

- 4 The *permitted uses* of the Multi-Residential – Low Profile Support Commercial (M-X1) District of Bylaw 1P2007 are the *permitted uses* in this Direct Control District.

Discretionary Uses

- 5 The *discretionary uses* of the Multi-Residential – Low Profile Support Commercial (M-X1) District of Bylaw 1P2007 are the *discretionary uses* in this Direct Control District.

Bylaw 1P2007 District Rules

- 6 Unless otherwise specified, the rules of the Multi-Residential – Low Profile Support Commercial (M-X1) District of Bylaw 1P2007 apply in this Direct Control District.

Density

- 7 (1) The minimum *density* for *parcels* in this district is 50 *units* per hectare.
(2) The maximum *density* for *parcels* in this district is 176 *units* per hectare.

Building Setbacks

- 8 (1) Unless otherwise referenced in subsection (2), the minimum *building setback* from a *property line* shared with a street is 3.0 metres.
(2) The minimum *building setback* from a *property line* shared with a *street* for a *street oriented multi-residential building* is zero metres except adjacent to 1 Avenue NW where the *building setback* from the *property line* is 3.0 metres.
(3) The minimum *building setback* from a *property line* shared with a lane is 1.2 metres except between 17 metres and 43.5 metres from the *property line* adjacent to 1 Avenue NW, where the minimum *building setback* is 11.0 metres.
(4) Unless otherwise referenced in subsection (5), the minimum *building setback* from a *property line* shared with another *parcel* is 1.2 metres.
(5) The minimum *building setback* from a *property line* shared with another *parcel* for a *street oriented multi-residential building* is zero metres when the adjoining *parcel* is designated as a C-N1, C-COR1, CC-X or CC-COR District or a *multi-residential district*.

Existing DC Direct Control District 21D2011

AMENDMENT LOC2009-0014 BYLAW NUMBER 21D2011

Building Height

- 9 (1) Unless otherwise referenced in subsections (2) and (3), the maximum **building height** is 14.0 metres.
- (2) Where a **parcel** shares a **property line** with a **lane** that separates the **parcel** from a **parcel** designated as a **low density residential district** or M-CG district, the maximum **building height** is 10.0 metres within 48.0 metres of the **property line** shared with 1 Avenue NW and within 19.0 metres of the **property line** shared with the **lane**.
- (3) Where a **parcel** shares a **property line** with a **street** the maximum **building height** is:
- (a) 10.0 metres measured from **grade** within 3.0 metres of that shared **property line**; and
 - (b) 14.0 metres measured from **grade** at a distance greater than the 3.0 metres from that shared **property line**.

Rules for Commercial Multi- Residential Uses

- 10 A maximum of 20.0 per cent of the **gross floor area** of all **buildings** on a **parcel** that contains a Multi-Residential **development** may be **commercial multi-residential uses**.