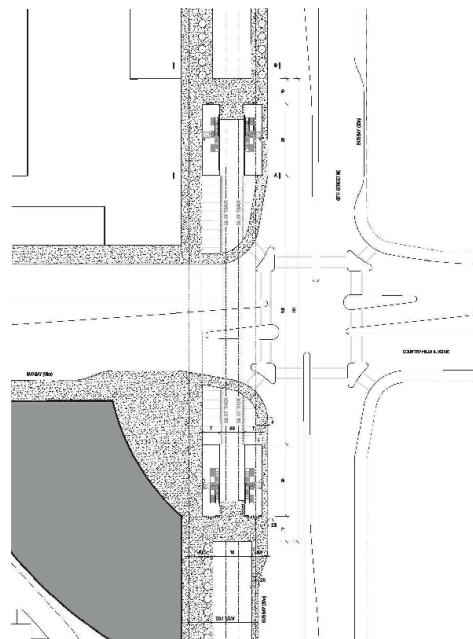
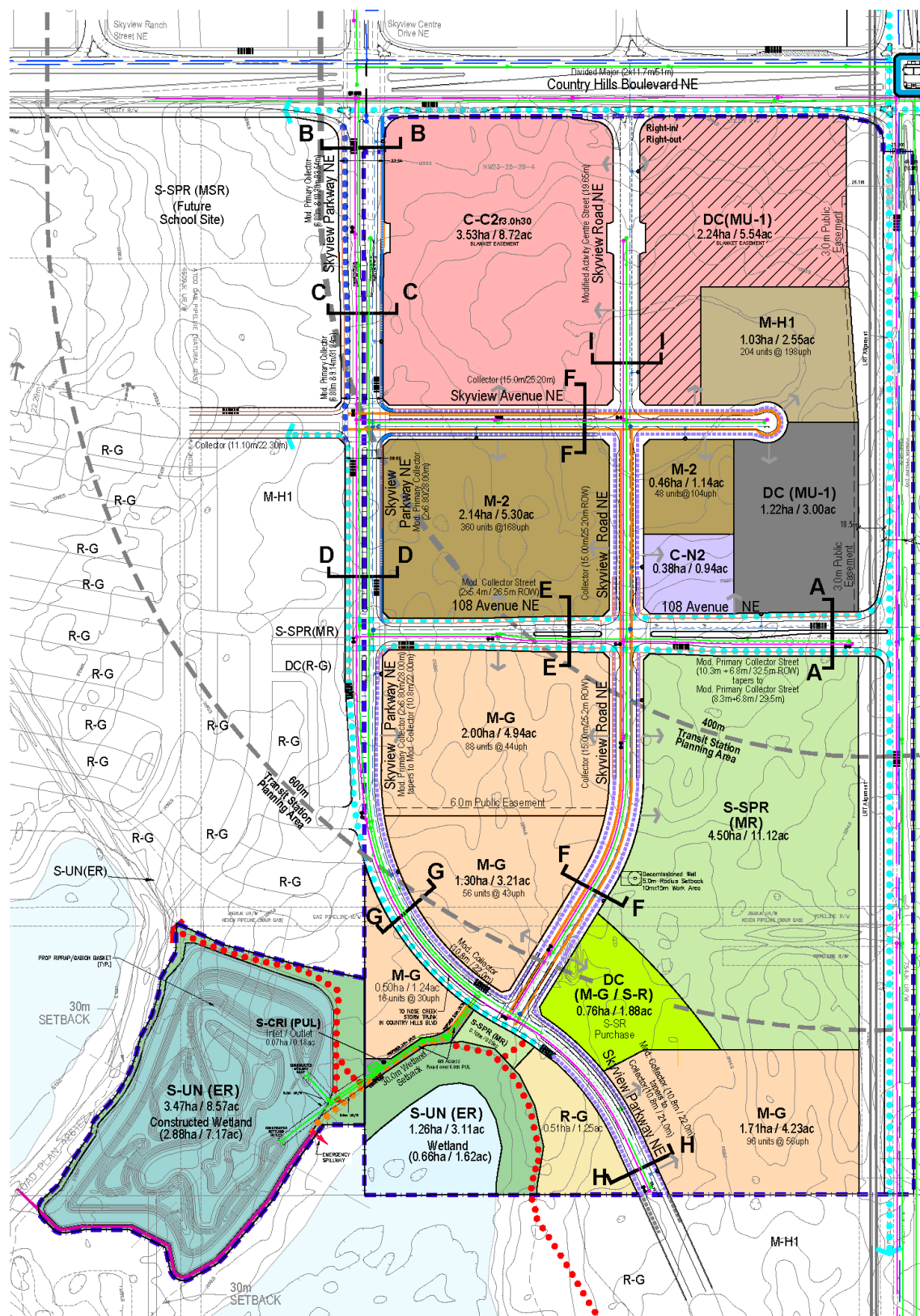


Proposed Outline Plan

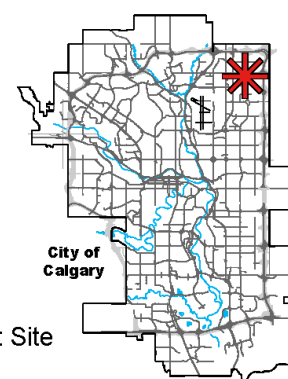


Northeast LRT Functional Plan
Saddletowne To Stoney Trail

legend:

- Outline Plan Boundary
 - Land Use Redesignation Boundary
 - Contour Interval 0.5m
 - 2.0m Mono Sidewalk
 - 2.0m Separate Sidewalk
 - 1.5m Bike Lane
 - 3.0m Regional Pathway
 - 4.0m Regional Pathway / Maintenance Vehicle Access
 - 3.0m Multi-Use Pathway
 - 3.5m Multi-Use Pathway
 - 1.5m Trail
 - Bus Pad Location
- Deep Services - Existing
- Storm Sewer/Manhole
 - Sanitary Sewer/Manhole
 - Water Main/Hydrant
- Deep Services - Proposed
- Storm Sewer/Manhole
 - Sanitary Sewer/Manhole
 - Water Main/Hydrant

location map:



revisions:

no:	date:	description:
1	09-04-2018	Submission
2	09-04-2019	Dtr#2 Comments
3	22-07-2019	Road Alignment Modification
4	24-09-2019	MR Adjust./minor updates
5		
6		
7		
8		
9		

prime consultant:

B&A Planning Group
600, 215 - 9th Ave SW
| Calgary, Alberta | T2P 1K3 | bapg.ca
t: 403 269 4733 f: 403 262 4480

client:



sub-consultant:



scale:

SCALE nts

municipal address:

6011 Country Hills Boulevard NE

legal description:

NW 23 Twp 25-Rge 29-W4M

file description:

pre-app: --
LOC: LOC 2014-0165
bylaw no.: --

file info:

project no.: 1929b
drawn by: es
start date: June 2016
current date: Oct 21, 2019

project:

**SKY POINTE
SOUTH**

sheet title:

Outline Plan &
Land Use Redesignation)

exhibit no.:

1.0