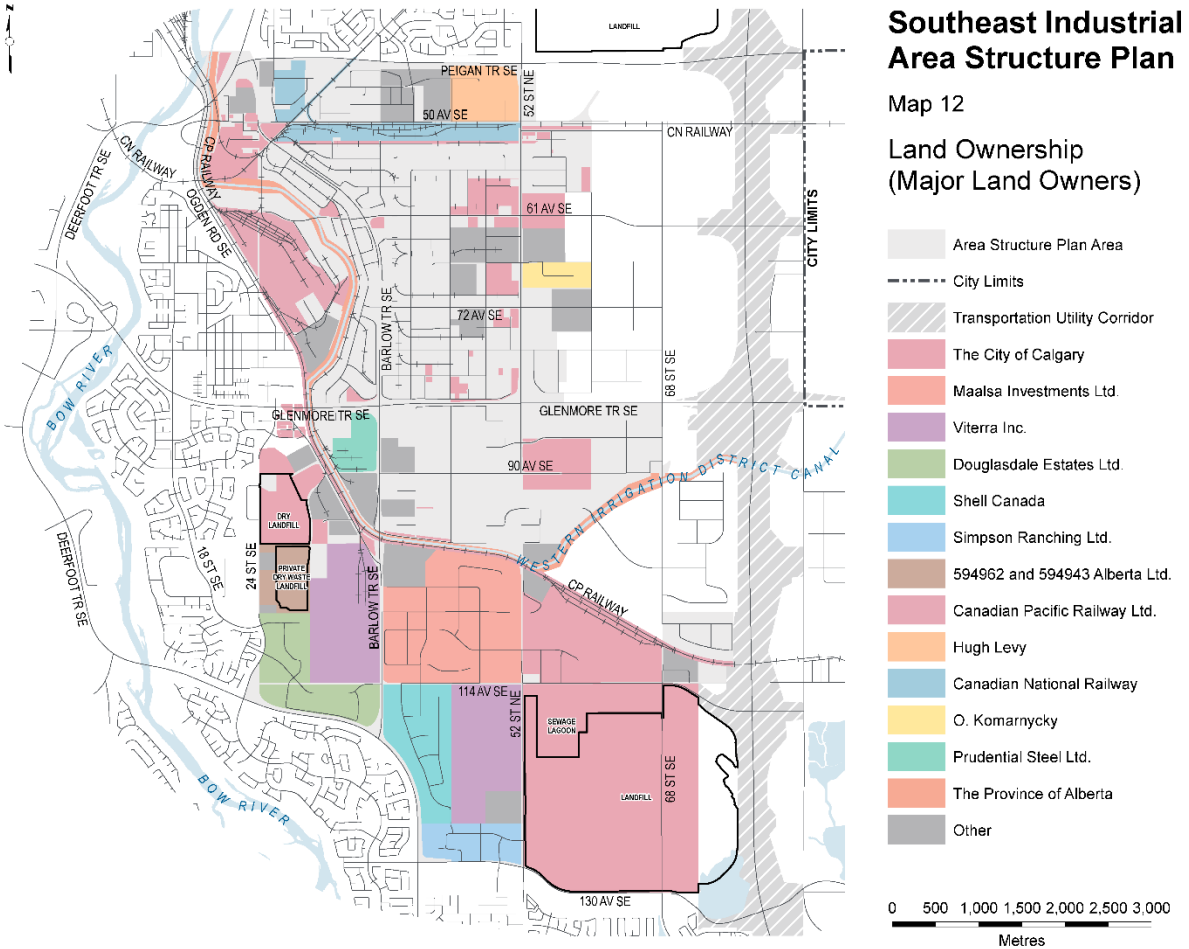


**Proposed amendments to the Supporting Information section of
the Southeast Industrial Area Structure Plan**

1. The “Supporting Information” section of the Southeast Industrial Area Structure Plan that does not form part of Bylaw 6P96 as amended, is hereby revised as follows:
 - a) Delete the existing Map 12 entitled “Land Ownership (Major Land Owners)” and replace with revised Map 12 entitled “Land Ownership (Major Land Owners)”, as attached as Schedule A;
 - b) Delete the existing Map 13 entitled “Existing Land Use” and replace with revised Map 13 entitled “Existing Land Use”, as attached as Schedule B;
 - c) Delete the existing Map 14 entitled “Policy Context” and replace with revised Map 14 entitled “Policy Context”, as attached as Schedule C; and
 - d) Delete the existing Map 15 entitled “Tri-Party Agreement” and replace with revised Map 15 entitled “Tri-Party Agreement”, as attached as Schedule D.

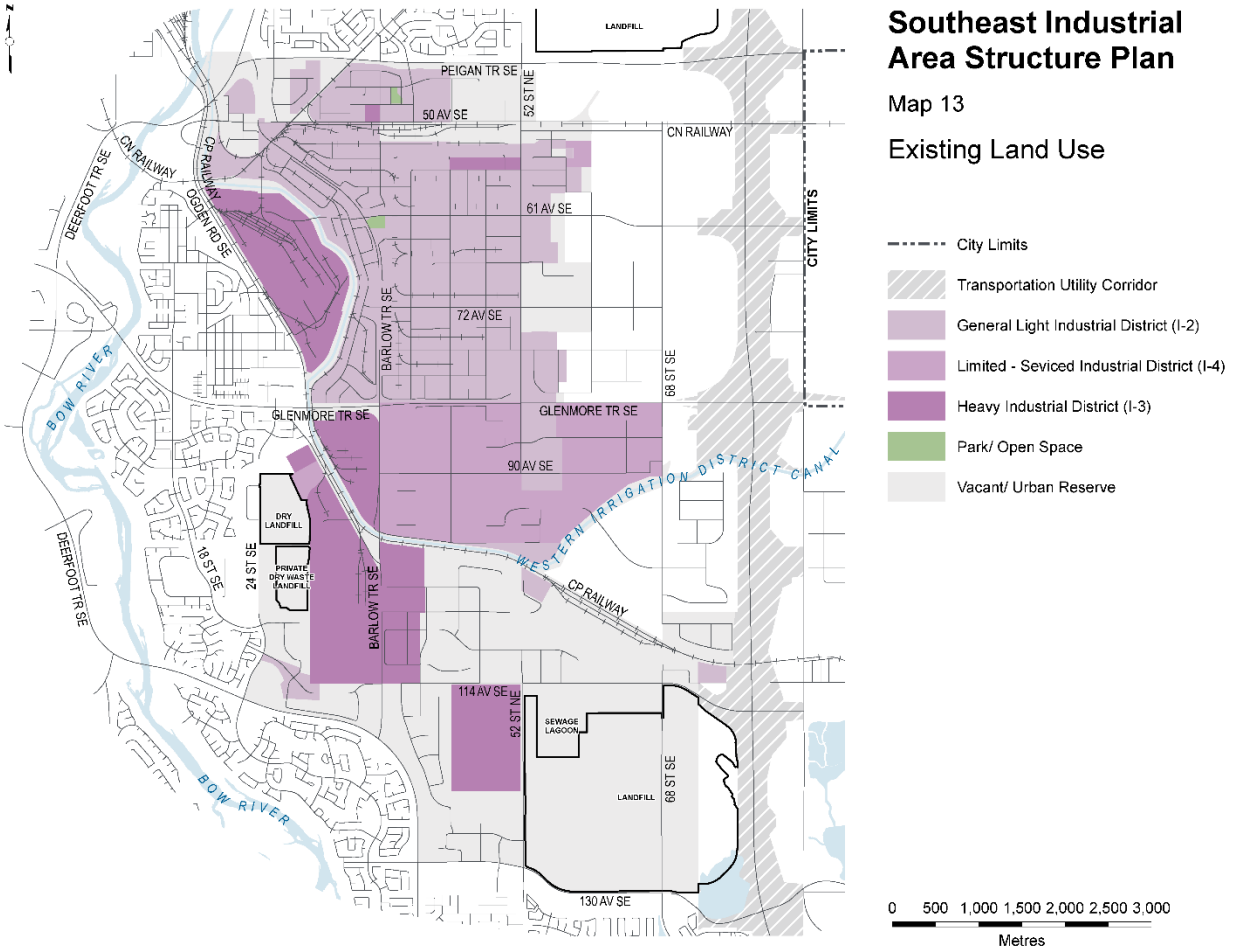
**Proposed amendments to the Supporting Information section of
the Southeast Industrial Area Structure Plan**

Schedule A



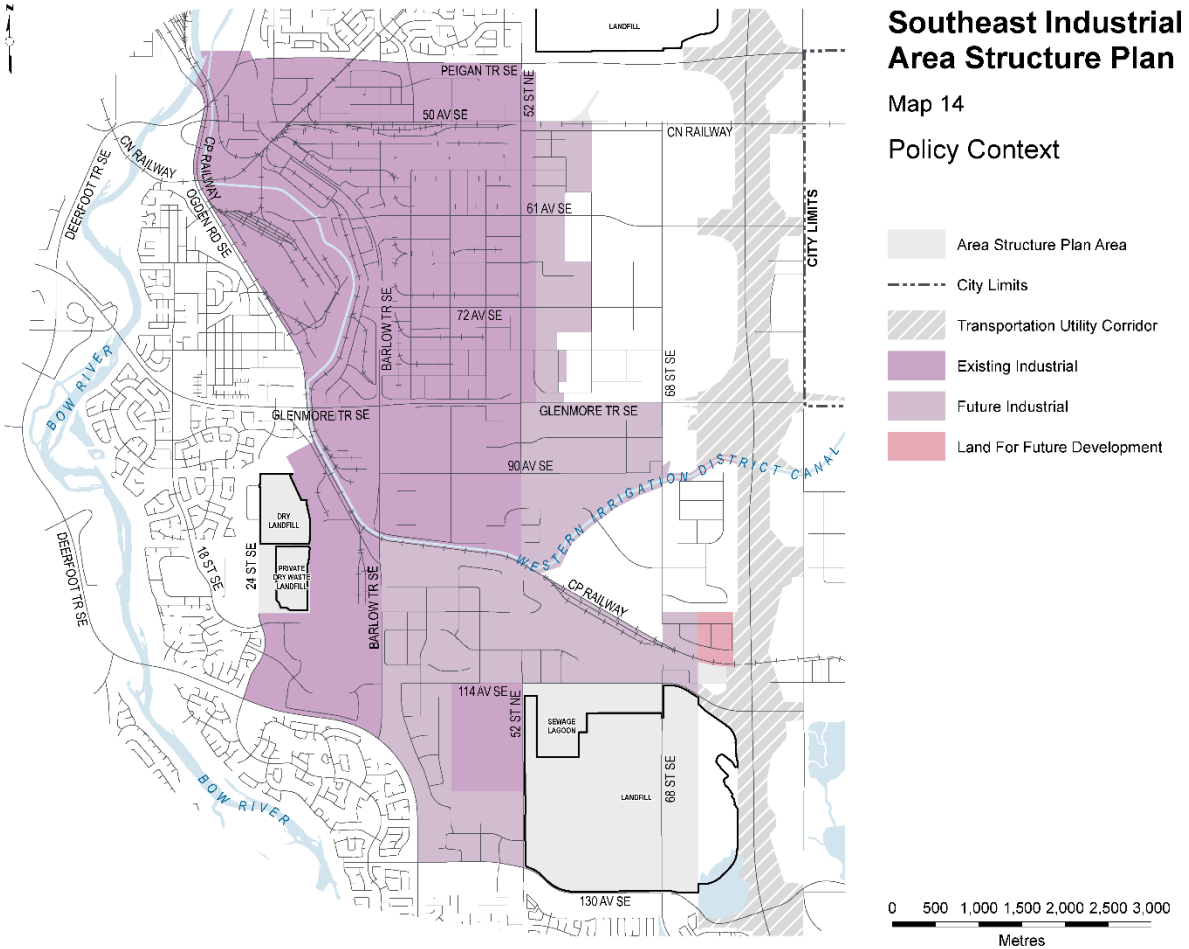
Proposed amendments to the Supporting Information section of the Southeast Industrial Area Structure Plan

Schedule B



Proposed amendments to the Supporting Information section of the Southeast Industrial Area Structure Plan

Schedule C



**Proposed amendments to the Supporting Information section of
the Southeast Industrial Area Structure Plan**

Schedule D

