

PROPOSED

CPC2019-1110
ATTACHMENT 1

BYLAW NUMBER 80P2019

BEING A BYLAW OF THE CITY OF CALGARY TO AMEND THE SOUTHEAST INDUSTRIAL AREA STRUCTURE PLAN BYLAW 6P96 (CPC2019-1110)

WHEREAS it is desirable to amend the Southeast Industrial Area Structure Plan Bylaw 6P96, as amended;

AND WHEREAS Council has held a public hearing as required by Section 692 of the *Municipal Government Act*, R.S.A. 2000, c.M-26, as amended:

NOW, THEREFORE, THE COUNCIL OF THE CITY OF CALGARY ENACTS AS FOLLOWS:

1. The Southeast Industrial Area Structure Plan attached to and forming part of Bylaw 6P96, as amended, is hereby further amended as follows:
 - (a) Delete the existing Map 1 entitled "Plan Area Location" and replace with revised Map 1 entitled "Plan Area Location", as attached as Schedule A;
 - (b) Delete the Map 4 entitled "Dangerous Goods and Truck Routes" and replace with revised Map 4 entitled "Dangerous Goods and Truck Routes", as attached as Schedule B;
 - (c) Delete the existing Map 5 entitled "Water Supply" and replace with revised Map 5 entitled "Water Supply", as attached as Schedule C;
 - (d) Delete the existing Map 6 entitled "Sanitary Sewer System" and replace with revised Map 6 entitled "Sanitary Sewer System", as attached as Schedule D;
 - (e) Delete the existing Map 7 entitled "Storm Sewer System" and replace with revised Map 7 entitled "Storm Sewer System", as attached as Schedule E;
 - (f) Delete the existing Map 8 entitled "Electrical Service" and replace with revised Map 8 entitled "Electrical Service", as attached as Schedule F;
 - (g) Delete the existing Map 9 entitled "Natural Gas" and replace with revised Map 9 entitled "Natural Gas", as attached as Schedule G; and
 - (h) Delete the existing Map 10 entitled "Telephone and Cable Services" and replace with revised Map 10 entitled "Telephone and Cable Services", as attached as Schedule H.

PROPOSED

BYLAW NUMBER 80P2019

2. This Bylaw comes into force on the date it is passed.

READ A FIRST TIME ON _____

READ A SECOND TIME ON _____

READ A THIRD TIME ON _____

MAYOR

SIGNED ON _____

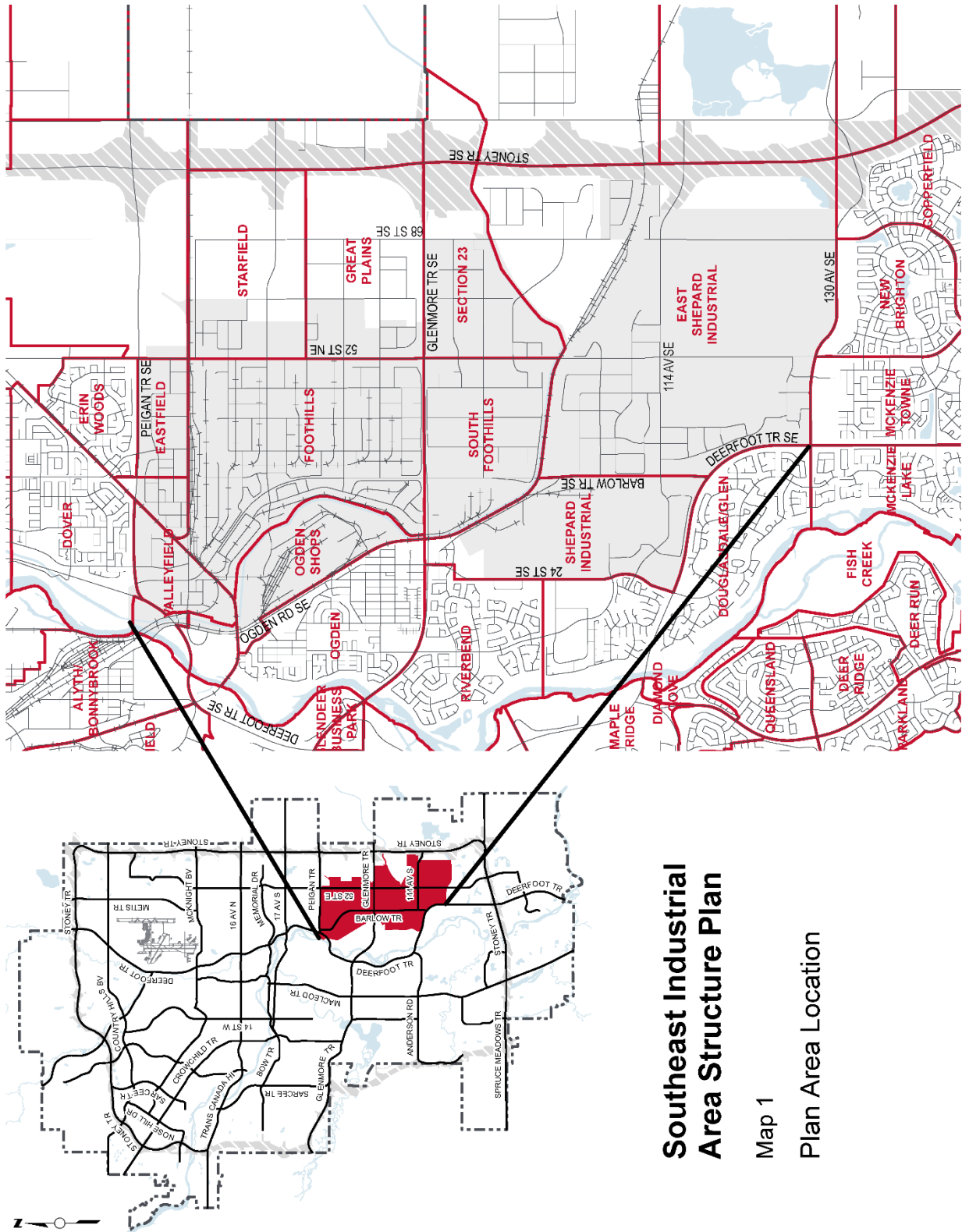
CITY CLERK

SIGNED ON _____

PROPOSED

BYLAW NUMBER 80P2019

SCHEDULE A



Southeast Industrial Area Structure Plan

Map 1
Plan Area Location

PROPOSED

BYLAW NUMBER 80P2019

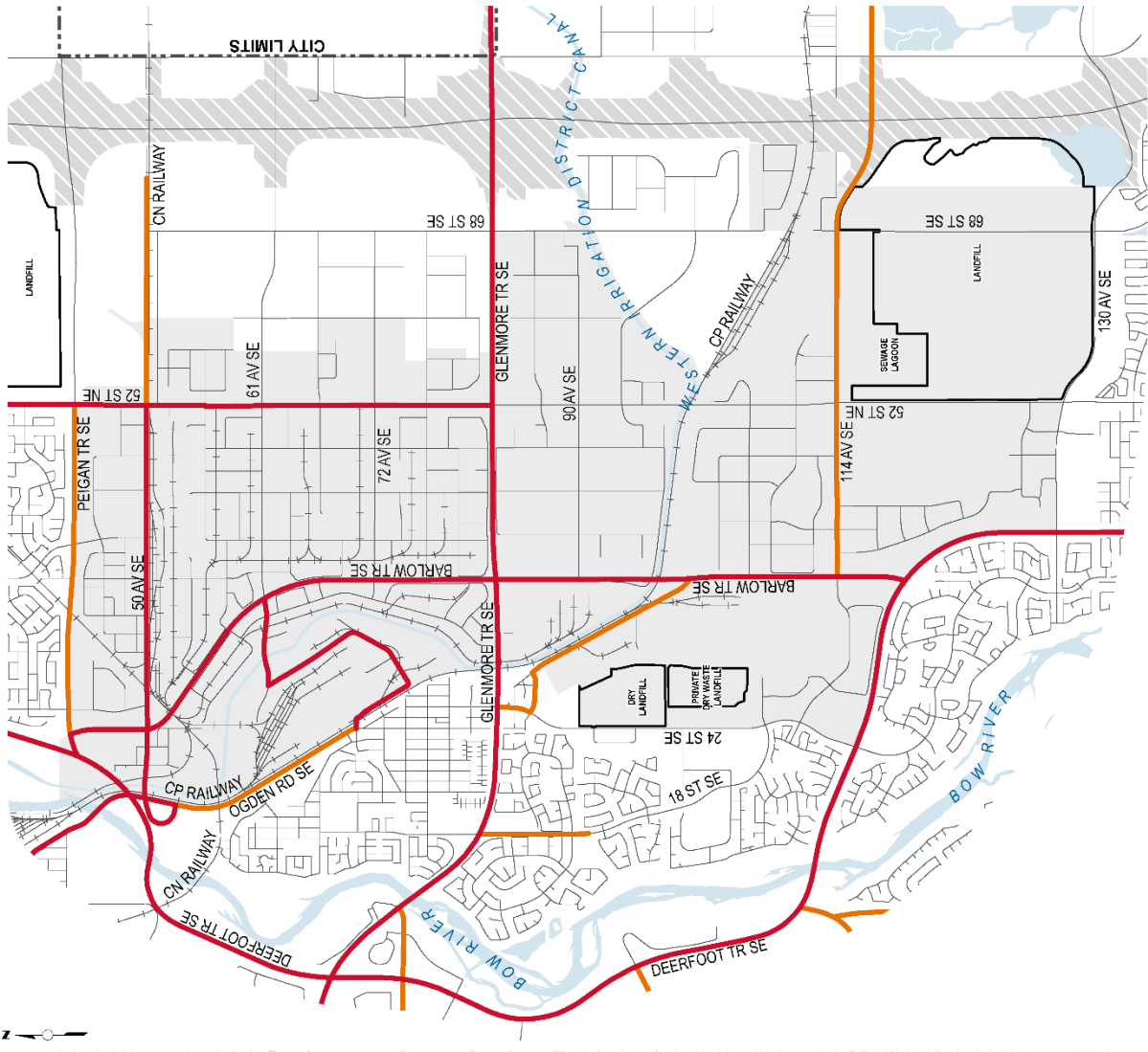
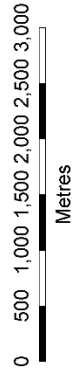
SCHEDULE B

Southeast Industrial Area Structure Plan

Map 4

Dangerous Goods and Truck Routes

- Area Structure Plan Area
- City Limits
- Transportation Utility Corridor
- Dangerous Goods Route
- Truck Route



PROPOSED







BYLAW NUMBER 80P2019

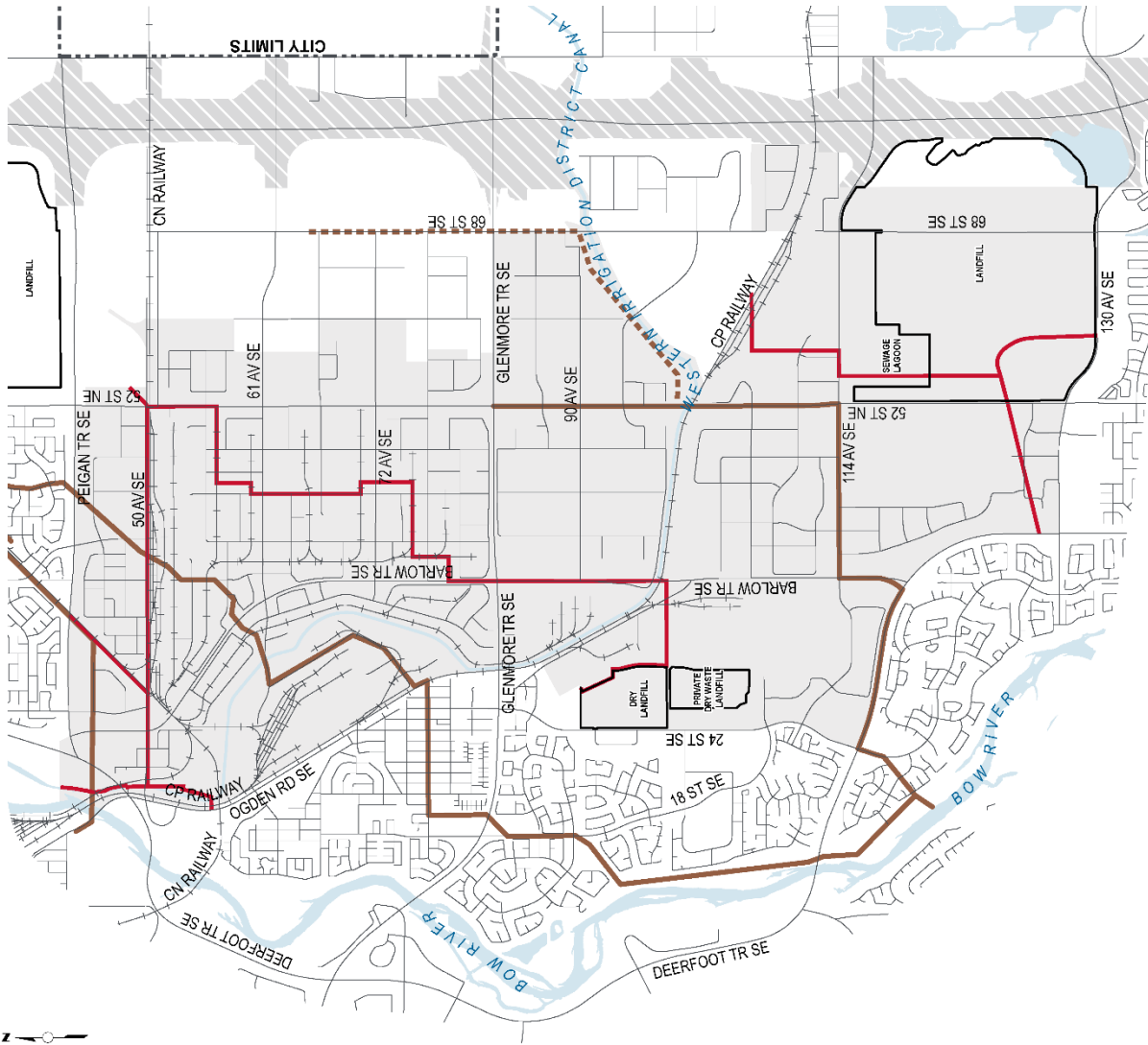
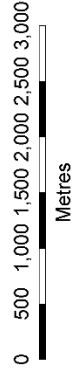
SCHEDULE D

Southeast Industrial Area Structure Plan

Map 6

Sanitary Sewer System

-  Area Structure Plan Area
-  City Limits
-  Transportation Utility Corridor
-  Existing Sanitary Trunk
-  Future Sanitary Trunk
-  Catchment Boundary



PROPOSED









BYLAW NUMBER 80P2019

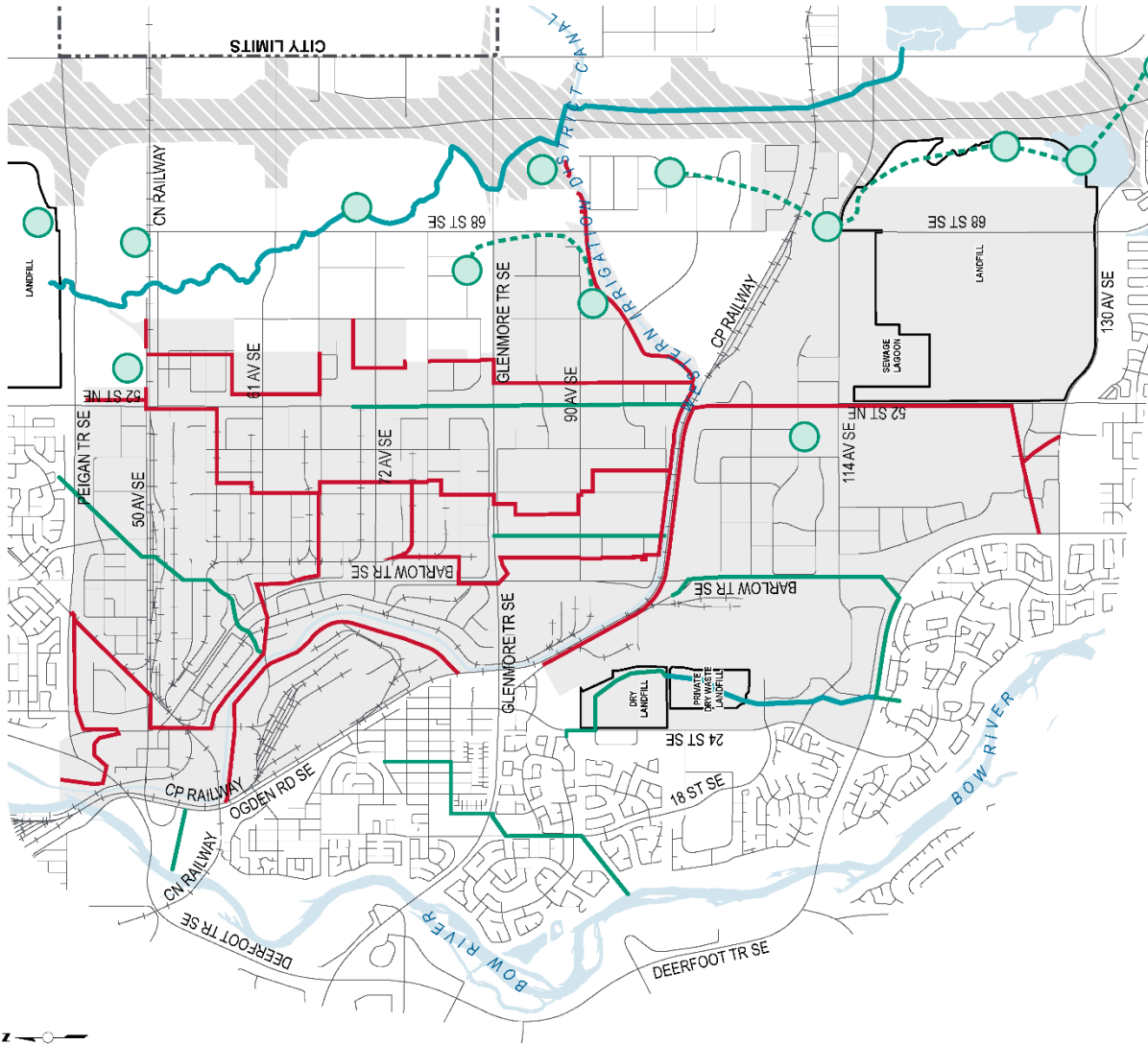
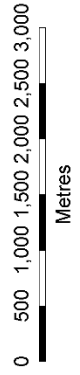
SCHEDULE E

Southeast Industrial Area Structure Plan

Map 7

Storm Sewer System

-  Area Structure Plan Area
-  City Limits
-  Transportation Utility Corridor
-  Existing Storm Trunk
-  Proposed Storm Trunk
-  Storm Ponds Conceptual Locations
-  Existing Drainage Course/Ditch
-  Catchment Boundary



PROPOSED

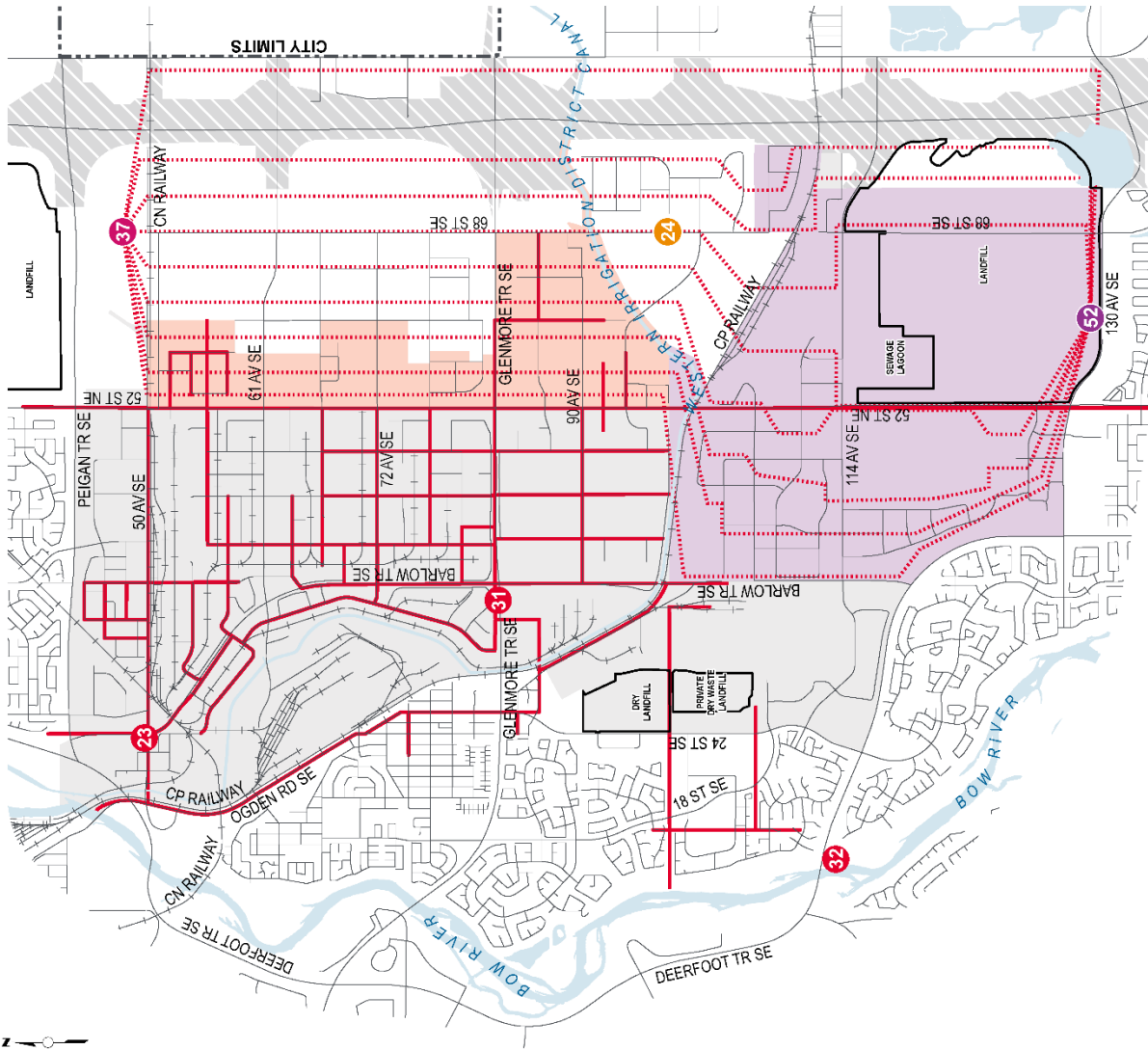
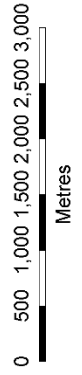
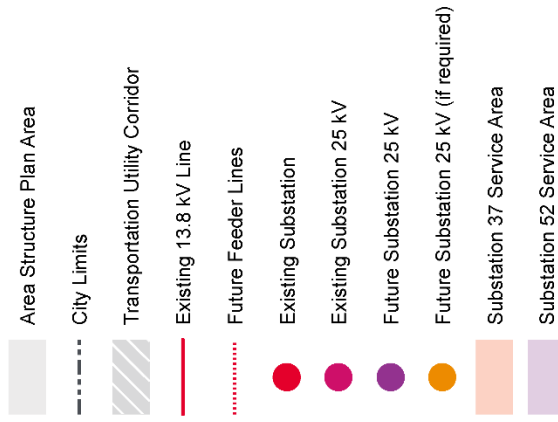
BYLAW NUMBER 80P2019

SCHEDULE F

Southeast Industrial Area Structure Plan

Map 8

Electrical Service



PROPOSED








BYLAW NUMBER 80P2019

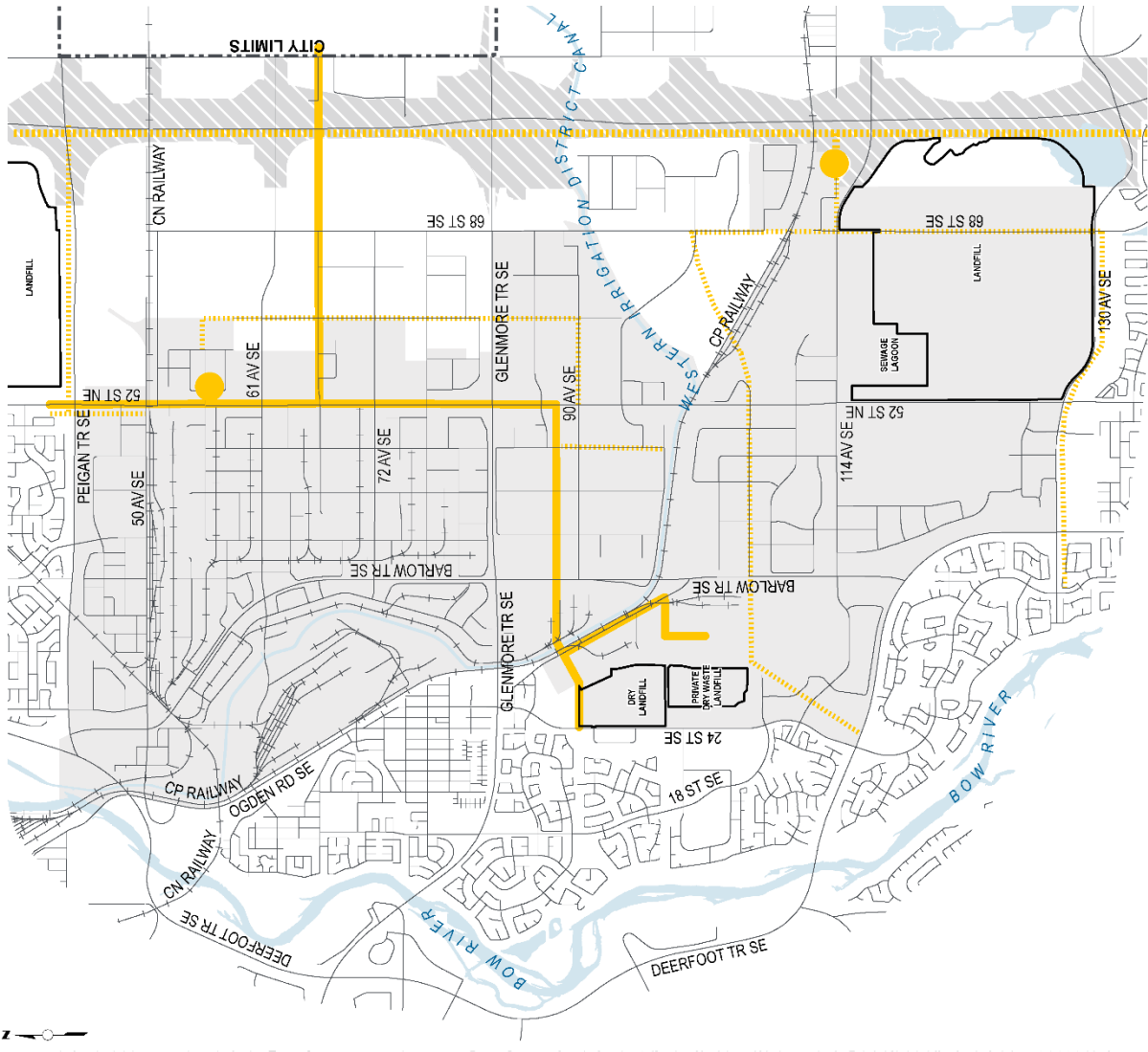
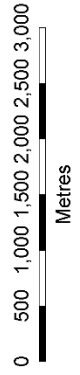
SCHEDULE G

Southeast Industrial Area Structure Plan

Map 9

Natural Gas

-  Area Structure Plan Area
-  City Limits
-  Transportation Utility Corridor
-  Existing High Pressure Line
-  Proposed Feedermain
-  Proposed High Pressure Line
-  Regulating Station



PROPOSED










BYLAW NUMBER 80P2019

SCHEDULE H

Southeast Industrial Area Structure Plan

Map 10

Telephone and Cable Services

-  Area Structure Plan Area
-  City Limits
-  Transportation Utility Corridor
-  Existing Buried Fibre Cable
-  Existing Conduit Route
-  Proposed Conduit Feeder Route
-  Switch Location
-  Proposed Switch Location
-  Switch Service Area Boundary

