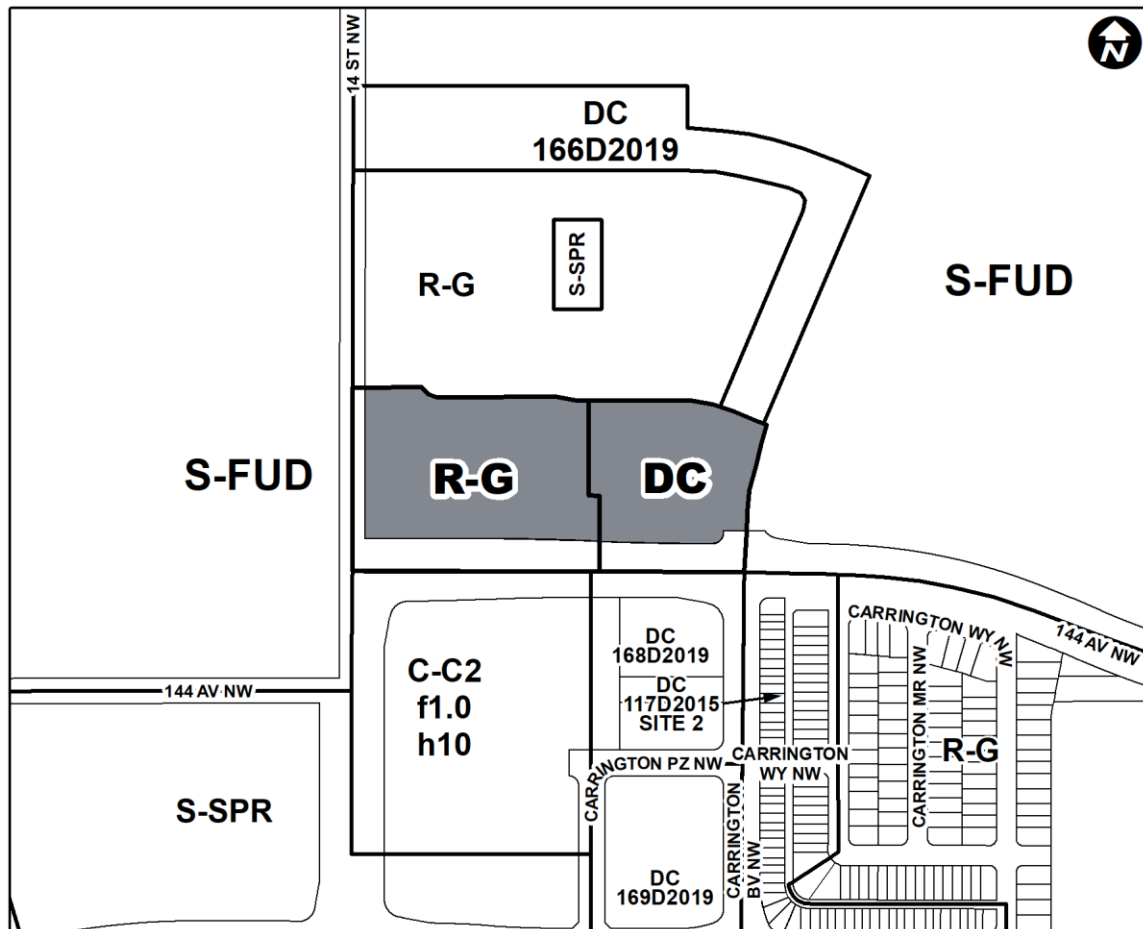


Proposed DC Direct Control Guidelines

1. The Land Use Bylaw, being Bylaw 1P2007 of the City of Calgary, is hereby amended by amending that portion of the Land Use District Map shown as shaded on Schedule “A” to this Bylaw, including any land use designation, or specific land uses and development guidelines contained in the said Schedule “A”.

SCHEDULE A



DIRECT CONTROL DISTRICT

Purpose

- 1 This Direct Control District Bylaw is intended to:
 - (a) allow for additional building height to accommodate six-storey multi-residential development.

Compliance with Bylaw 1P2007

- 2 Unless otherwise specified, the rules and provisions of Parts 1, 2, 3 and 4 of Bylaw 1P2007 apply to this Direct Control District Bylaw.

Reference to Bylaw 1P2007

- 3 Within this Direct Control District Bylaw, a reference to a section of Bylaw 1P2007 is deemed to be a reference to the section as amended from time to time.

Proposed DC Direct Control Guidelines

Permitted Uses

- 4 The **permitted uses** of the Multi-Residential – Medium Profile (M-2) District of Bylaw 1P2007 are the **permitted uses** in this Direct Control District.

Discretionary Uses

- 5 The **discretionary uses** of the Multi-Residential – Medium Profile (M-2) District of Bylaw 1P2007 are the **discretionary uses** in this Direct Control District.

Bylaw 1P2007 District Rules

- 6 Unless otherwise specified, the rules of the Multi-Residential – Medium Profile (M-2) District of Bylaw 1P2007 apply in this Direct Control District.

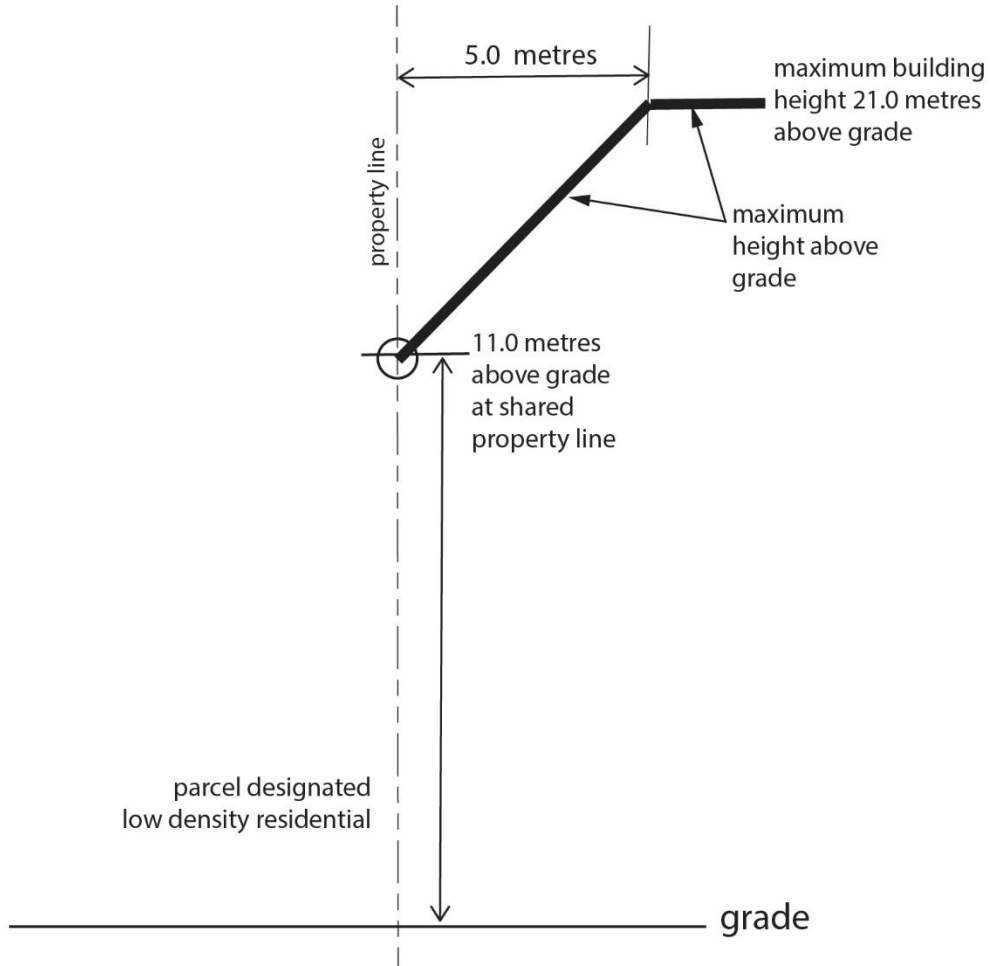
Building Height

- 7 (1) Unless otherwise referenced in subsections (2) and (3), the maximum **building height** is 21.0 metres.
- (2) Where a **parcel** shares a **property line** with a **parcel** designated with a **low density residential district**, the maximum **building height**:
- (a) is 11.0 metres measured from **grade** at the shared **property line**; and
 - (b) increases proportionately to a maximum of 21.0 metres measured from **grade** at a distance of 5.0 metres from the shared **property line**.
- (3) Where a **parcel** shares a **property line** with a **street**, the maximum **building height** is:
- (a) 10.0 metres measured from **grade** within 3.0 metres of that shared **property line**; and
 - (b) 21.0 metres measured from **grade** at a distance greater than 3.0 metres from that shared **property line**.
- (4) The following diagrams illustrate the rules of subsections (2) and (3):

Proposed DC Direct Control Guidelines

Illustration 1: Building Height in this Direct Control District

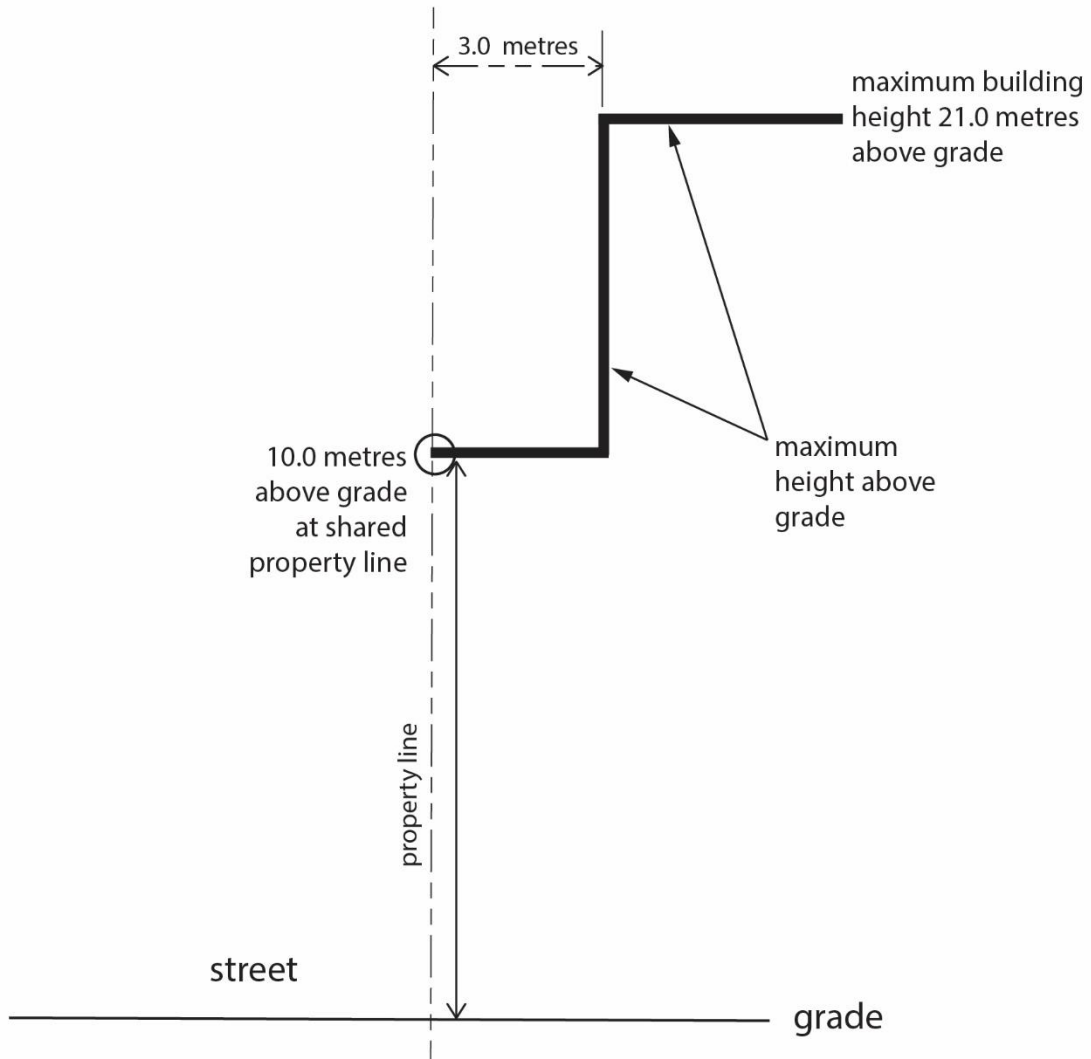
Subsection 7(2)



TEXT

Proposed DC Direct Control Guidelines

Subsection 7(3)



TEVA