

Applicant Submission



Deborah Cooper
Associate

BA Hons (Regional & Urban Planning)

403 692 4547

dcooper@bapg.ca

April 26, 2018

Development and Building Approvals
New Community and Subdivision Services
Municipal Building, City of Calgary
P.O. Box 2100, Stn. M., #8117
Calgary, AB T2P 2M5

Attention: Sharon Jensen

Subject: Street Name Application – Citiland Group

Please accept this letter as the formal application submitted on behalf of the Citiland Group for the proposed street name, “Yorkbury” within the southwest ¼ section of Community Area “A”. The West Macleod Area Structure Plan identifies the lands west of Sheriff King Street SW and east of the City Limits as Community Area “A”. Council approved the community name “Yorkville” on January 11, 2016 along with street names to complement LOC2014-0023, including “Yorkville” and “Yorkdale”. In keeping with the West Macleod ASP and these approvals, the southwest ¼ section of Community Area “A” will be part of the Yorkville Community. The applicant is seeking approval to add “Yorkbury” as a street name in the Yorkville Community.

The landowners respectfully seek Calgary Planning Commission and City Council’s support in adding “Yorkbury” as a street name in the southwest Community of Yorkville. We trust this meets with your satisfaction. If, at any time, you have questions or concerns, please do not hesitate to contact me. Thank you.

Sincerely

A handwritten signature in cursive script that reads 'Deborah Cooper'.

Deborah Cooper

Attachment 1: Map 3: Communities
Attachment 2: Proposed Naming of Roadways

Email: Nelson Chan, (Citiland Group Vancouver)
Jake Louie, (Citiland Group Calgary)
Kathy Oberg, Managing Partner (B&A Planning Group)
Jarred Friedman, Planner – Centre West Team (City of Calgary)

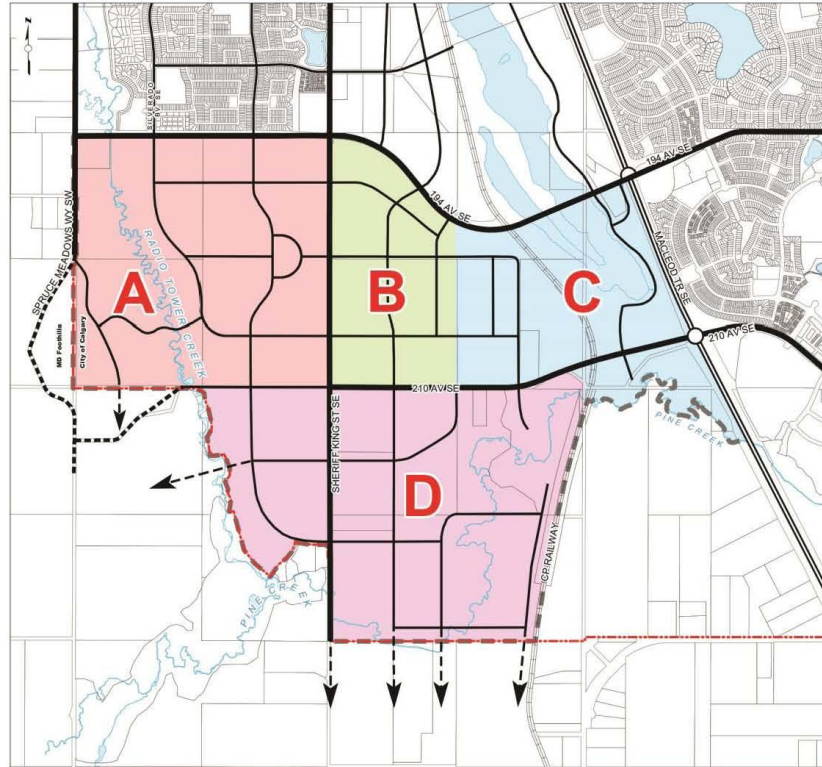
Applicant Submission



APPROVED: 10P2014
AMENDED: 59P2017

Attachment 1: Map 3: Communities

OVERVIEW




West Macleod Area Structure Plan

Communities

- Legend**
- Study Area Boundary
 - City Limits
 - Community Areas*
 - A
 - B
 - C
 - D
 - Expressway
 - Arterial Street
 - Collector Road
 - Potential Road
 - M.D. Foothills Road
 - Full Interchange
 - Partial Interchange

* Communities A-D does not dictate order of development

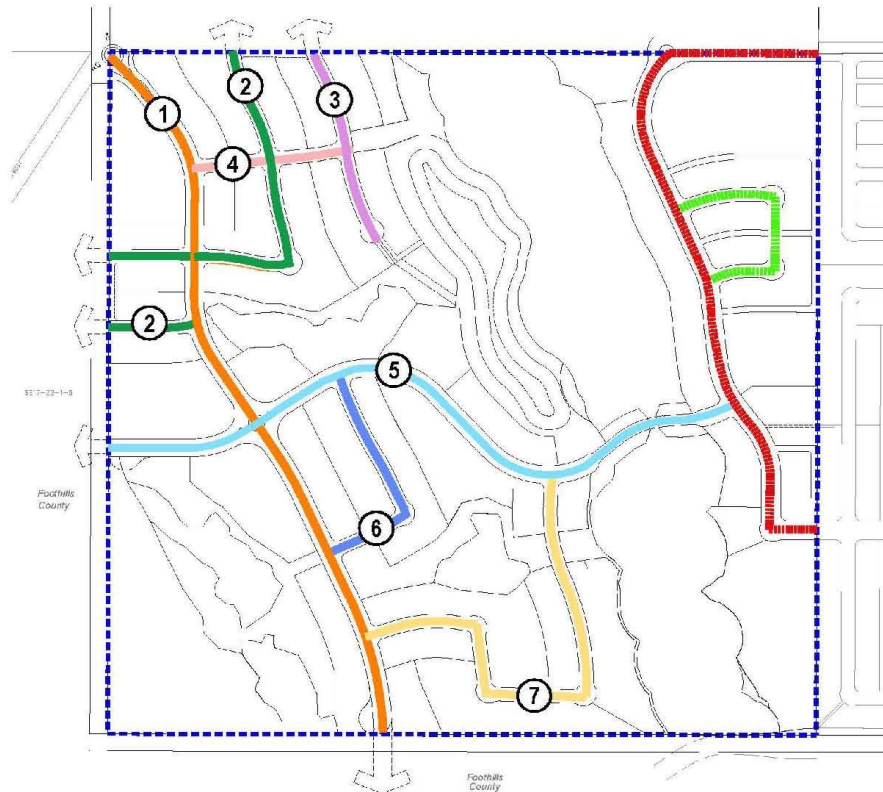


This map is conceptual only. No measurements of distances or areas should be taken from this map.

Applicant Submission



Attachment 2: Proposed Naming of Roadways



Legend:	Proposed Street Names:	Approved Street Names:
--- Subject Lands	① Yorkbury Drive SW	--- Yorkville Way SW
	② Yorkbury Terrace SW	--- Yorkdale Grove SW
	③ Yorkbury Cove SW	
	④ Yorkbury Rise SW	
	⑤ Yorkbury Hill SW	
	⑥ Yorkbury Heights SW	
	⑦ Yorkbury Way SW	

Ap:20_23:9 #028# 0/11 21 West Main road 6511 21.0P LU nrg 2TR/7/2018/20_23_9.dwg



Yorkville Stage 1

Proposed Street Names

April 2018