

# PROPOSED

ITEM #5.1.42  
CPC2018-104  
ATTACHMENT 1

## BYLAW NUMBER 20P2018

### BEING A BYLAW OF THE CITY OF CALGARY TO AMEND THE SOUTH CALGARY/ALTADORE AREA REDEVELOPMENT PLAN BYLAW 13P86 \*\*\*\*\*

**WHEREAS** it is desirable to amend the South Calgary/Altadore Area Redevelopment Plan Bylaw 13P86, as amended;

**AND WHEREAS** Council has held a public hearing as required by Section 692 of the Municipal Government Act, R.S.A. 2000, c.M-26, as amended:

### **NOW, THEREFORE, THE COUNCIL OF THE CITY OF CALGARY ENACTS AS FOLLOWS:**

1. The South Calgary/Altadore Area Redevelopment Plan attached to and forming part of Bylaw 13P86, as amended, is hereby further amended as follows:
  - (a) Delete the existing Map 2 entitled "Land Use Policy" and replace with the revised Map 2 entitled "Land Use Policy", attached hereto as Schedule A.
2. This Bylaw comes into force on the date it is passed.

READ A FIRST TIME ON \_\_\_\_\_

READ A SECOND TIME ON \_\_\_\_\_

READ A THIRD TIME ON \_\_\_\_\_

\_\_\_\_\_  
MAYOR

SIGNED ON \_\_\_\_\_

\_\_\_\_\_  
CITY CLERK

SIGNED ON \_\_\_\_\_










# PROPOSED

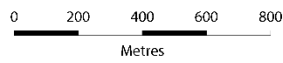
ITEM #5.1.42  
BYLAW NUMBER 20P2018

## Schedule A

Map 2  
Land Use Policy

### Legend

-  Study Area Boundary
-  King Edward School Site
-  Residential Conservation
-  Residential Low Density
-  Residential Medium Density
-  Community Mid-Rise
-  Local Commercial
-  General Commercial
-  Open Space



This map is conceptual only. No measurements of distances or areas should be taken from this map.

