

PROPOSED

CPC2018-1301
ATTACHMENT 3

BYLAW NUMBER 2P2019

BEING A BYLAW OF THE CITY OF CALGARY TO AMEND THE WINSTON HEIGHTS/MOUNTVIEW AREA REDEVELOPMENT PLAN BYLAW 20P2006 *****

WHEREAS it is desirable to amend the Winston Heights/Mountview Area Redevelopment Plan Bylaw 20P2006, as amended;

AND WHEREAS Council has held a public hearing as required by Section 692 of the *Municipal Government Act*, R.S.A. 2000, c.M-26, as amended:

NOW, THEREFORE, THE COUNCIL OF THE CITY OF CALGARY ENACTS AS FOLLOWS:

1. The Winston Heights/Mountview Area Redevelopment Plan attached to and forming part of Bylaw 20P2006, as amended, is hereby further amended as follows:
 - (a) Delete the existing Map 3 entitled "Policy Areas" and replace with the revised Map 3 entitled "Policy Areas", as attached as Schedule A.
 - (b) Delete the existing Map 8 entitled "Residential Policy Area 5" and replace with the revised Map 8 entitled "Residential Policy Area 5", as attached as Schedule B.
 - (c) Delete the existing Map 10 entitled "Commercial Policy Area 7" and replace with the revised Map 10 entitled "Commercial Policy Area 7", as attached as Schedule C.
 - (d) Under Section 3.5 Local Commercial Nodes: Edmonton Trail Policies, delete policy 3.5.3 and replace with the following:

"3.5.3 Notwithstanding 3.5.2 above, mixed use development with commercial at grade and residential above with a maximum height greater than two storeys may be considered appropriate for the sites at 1914 Edmonton Trail NE and 407 – 27 Avenue NE. Development on these sites should front onto both Edmonton Trail NE and the avenue with building entrances provided along both frontages."

PROPOSED

BYLAW NUMBER 2P2019

2. This Bylaw comes into force on the date it is passed.

READ A FIRST TIME ON _____

READ A SECOND TIME ON _____

READ A THIRD TIME ON _____

MAYOR

SIGNED ON _____

CITY CLERK

SIGNED ON _____

















BYLAW NUMBER 2P2019

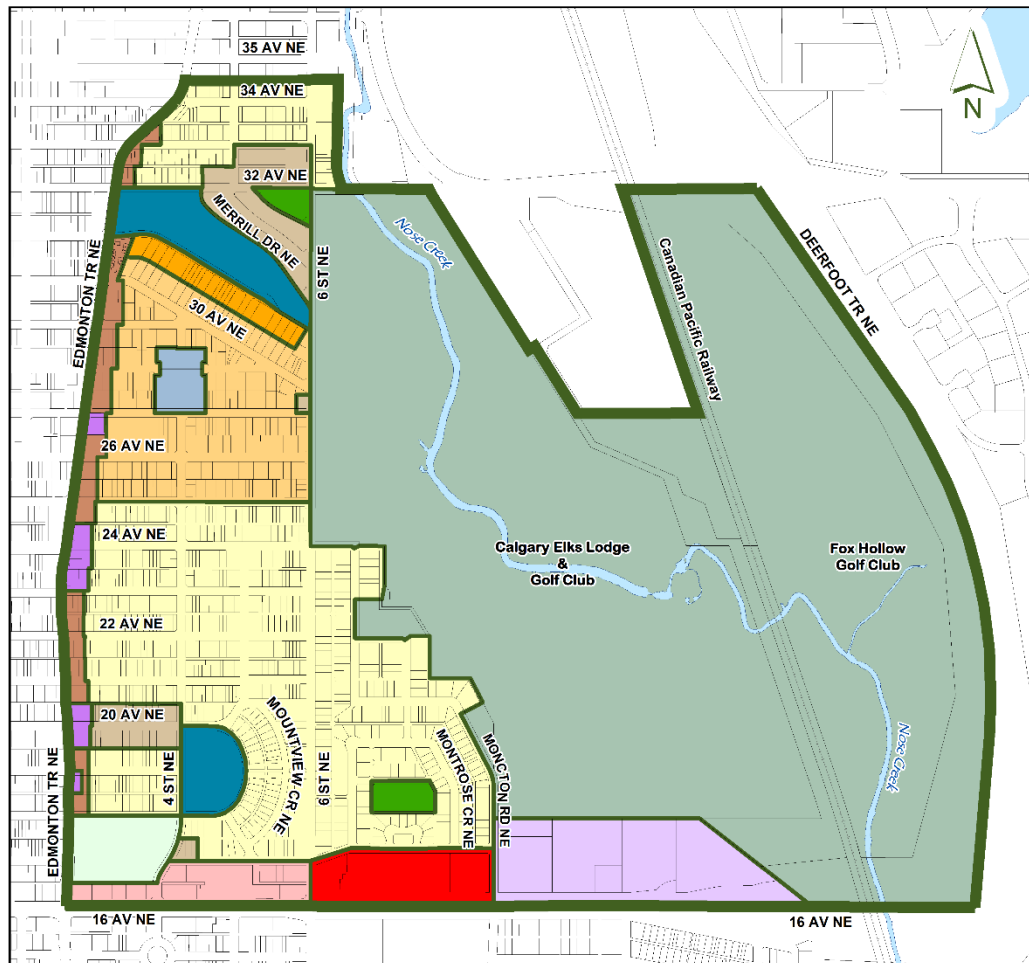
SCHEDULE A

Winston Heights Mountview ARP

Map 3
POLICY AREAS

Legend

- | | | | |
|---|---|---|---|
|  | Area 1 - Low Density - Laned Lots |  | Area 9 - Commercial or Mixed Use - 16 Avenue NE |
|  | Area 2 - Low Density - Laneless Lots |  | Area 10 - Open Space - Community Centre |
|  | Area 3 - Medium Density - 31 Avenue NE |  | Area 11 - Open Space - School Sites |
|  | Area 4 - Medium Density - Multi-Unit |  | Area 12 - Open Space - Munro Park |
|  | Area 5 - Medium Density - Edmonton Tr |  | Area 13 - Open Space - Neighbourhood Parks |
|  | Area 6 - Multi-Unit Residential or Mixed Use - Midfield Park Area |  | Area 14 - Open Space - Nose Creek Valley |
|  | Area 7 - Local Commercial - Edmonton Tr |  | Policy Area Boundary |
|  | Area 8 - Commercial - 16 Av Corridor |  | Study Boundary |



X:\Policy_Plans\Winston_Heights_Mountview_ARP\gis\maps_plan\policy_areas.mxd

PROPOSED

BYLAW NUMBER 2P2019

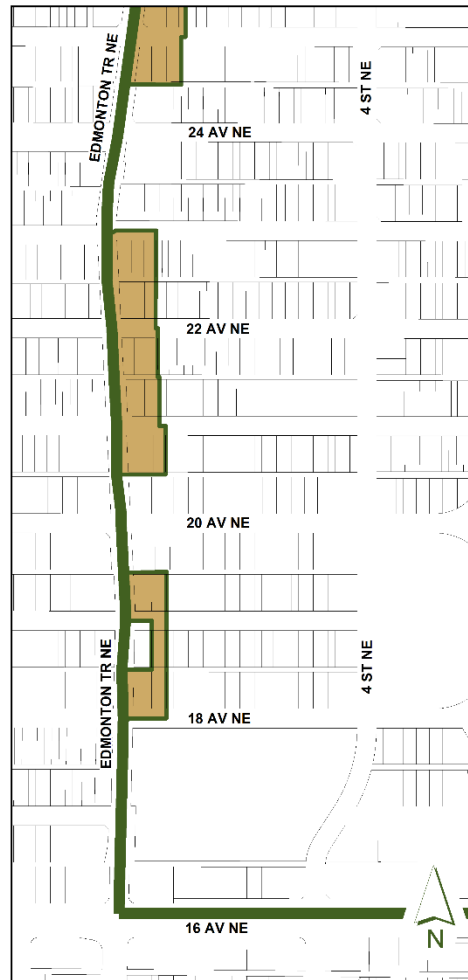
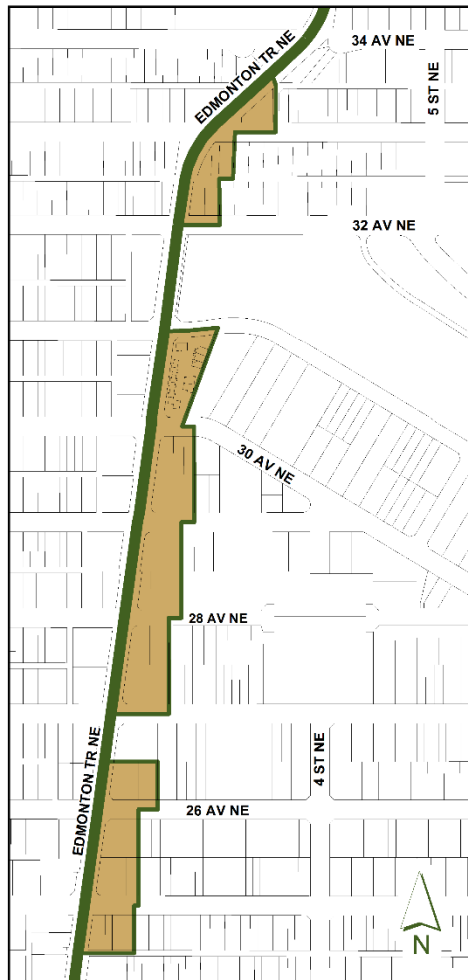
SCHEDULE B

Winston Heights
Mountview ARP

Legend

- Study Boundary
- Policy Areas

Map 8 RESIDENTIAL POLICY AREA 5 MEDIUM DENSITY: Edmonton Trail NE



S:\Operations\2704_Winston Heights\Files\PolicyArea5.mxd



PROPOSED

BYLAW NUMBER 2P2019

SCHEDULE C

Winston Heights
Mountview ARP

Legend

-  Policy Area 7
-  Study Boundary

Map 10 COMMERCIAL POLICY AREA 7

LOCAL COMMERCIAL:
Edmonton Trail NE



X:\Policy_Plans\Winston_Heights_Mountview_ARP\gis\maps_plan\commercial_policy_area_7.mxd