

PROPOSED

ITEM #8.2.10
CPC2018-042
ATTACHMENT 1

BYLAW NUMBER 4P2018

BEING A BYLAW OF THE CITY OF CALGARY TO AMEND THE SOUTH CALGARY/ALTADORE AREA REDEVELOPMENT PLAN BYLAW 13P86 *****

WHEREAS it is desirable to amend the South Calgary/Altadore Area Redevelopment Plan Bylaw 13P86, as amended;

AND WHEREAS Council has held a public hearing as required by Section 692 of the *Municipal Government Act*, R.S.A. 2000, c.M-26, as amended:

NOW, THEREFORE, THE COUNCIL OF THE CITY OF CALGARY ENACTS AS FOLLOWS:

1. The South Calgary/Altadore Area Redevelopment Plan attached to and forming part of Bylaw 13P86, as amended, is hereby further amended as follows:
 - (a) Delete the existing Map 2 entitled "Land Use Policy" and replace with the revised Map 2 entitled "Land Use Policy", attached hereto as Schedule A.
2. This Bylaw comes into force on the date it is passed.

READ A FIRST TIME ON _____

READ A SECOND TIME ON _____

READ A THIRD TIME ON _____

MAYOR

SIGNED ON _____

CITY CLERK

SIGNED ON _____










PROPOSED

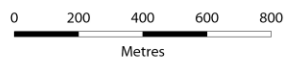
ITEM #8.2.10
BYLAW NUMBER 4P2018

Schedule A

Map 2
Land Use Policy

Legend

-  Study Area Boundary
-  King Edward School Site
-  Residential Conservation
-  Residential Low Density
-  Residential Medium Density
-  Community Mid-Rise
-  Local Commercial
-  General Commercial
-  Open Space



This map is conceptual only. No measurements of distances or areas should be taken from this map.

