

RECEIVE FOR THE CORPORATE RECORD

At the request of Councillor Demong, and with the concurrence of the Mayor, the Acting City Clerk received for the Corporate Record the following documents with respect to Report CPC2017-188:

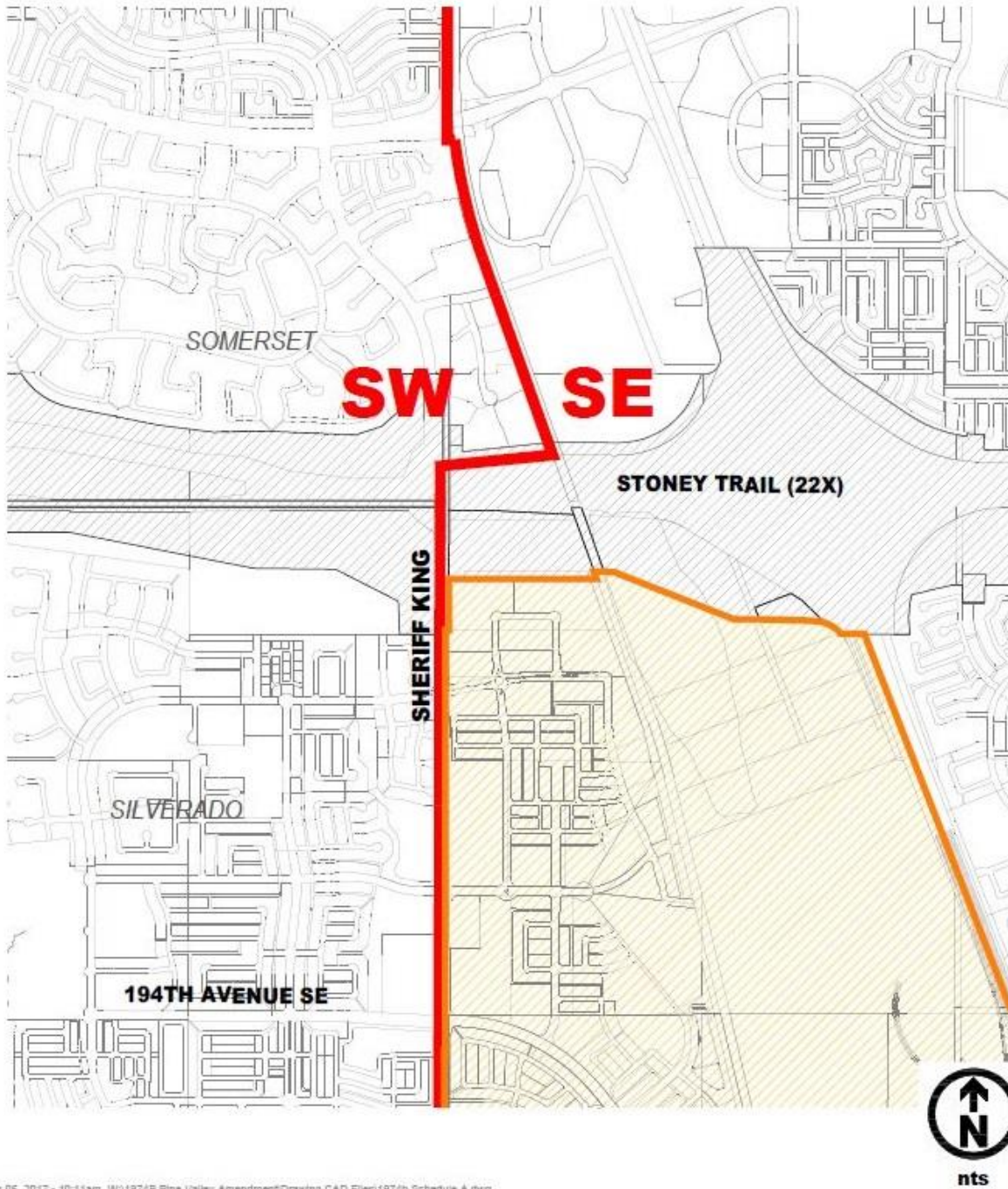
- a map entitled “Figure: SW & SE Quadrant Detail”, dated 2017 June; and
- a map entitled “Schedule A, Proposed Area of Quadrant Change, Spruce Meadows Trail/22X”, dated 2017 June.

MOTION ARISING, Moved by Councillor Demong, Seconded by Councillor Colley-Urquhart, that with respect to Report CPC2017-188, Council direct Administration to examine the West Macleod quadrant boundary alignment including:

- a) All lands west of Macleod Trail, south of Spruce Meadows Trail and S/22X, extending to the current city boundary;
- b) All affected addresses to incorporate the SW designation as defined in Schedule A; and
- c) The re-designation of lands upon their redevelopment to avoid burdening existing acreage owners with required address changes.



AND FURTHER be it resolved that Administration report back no later than 2017 July 24 with options for Council consideration.

CARRIED



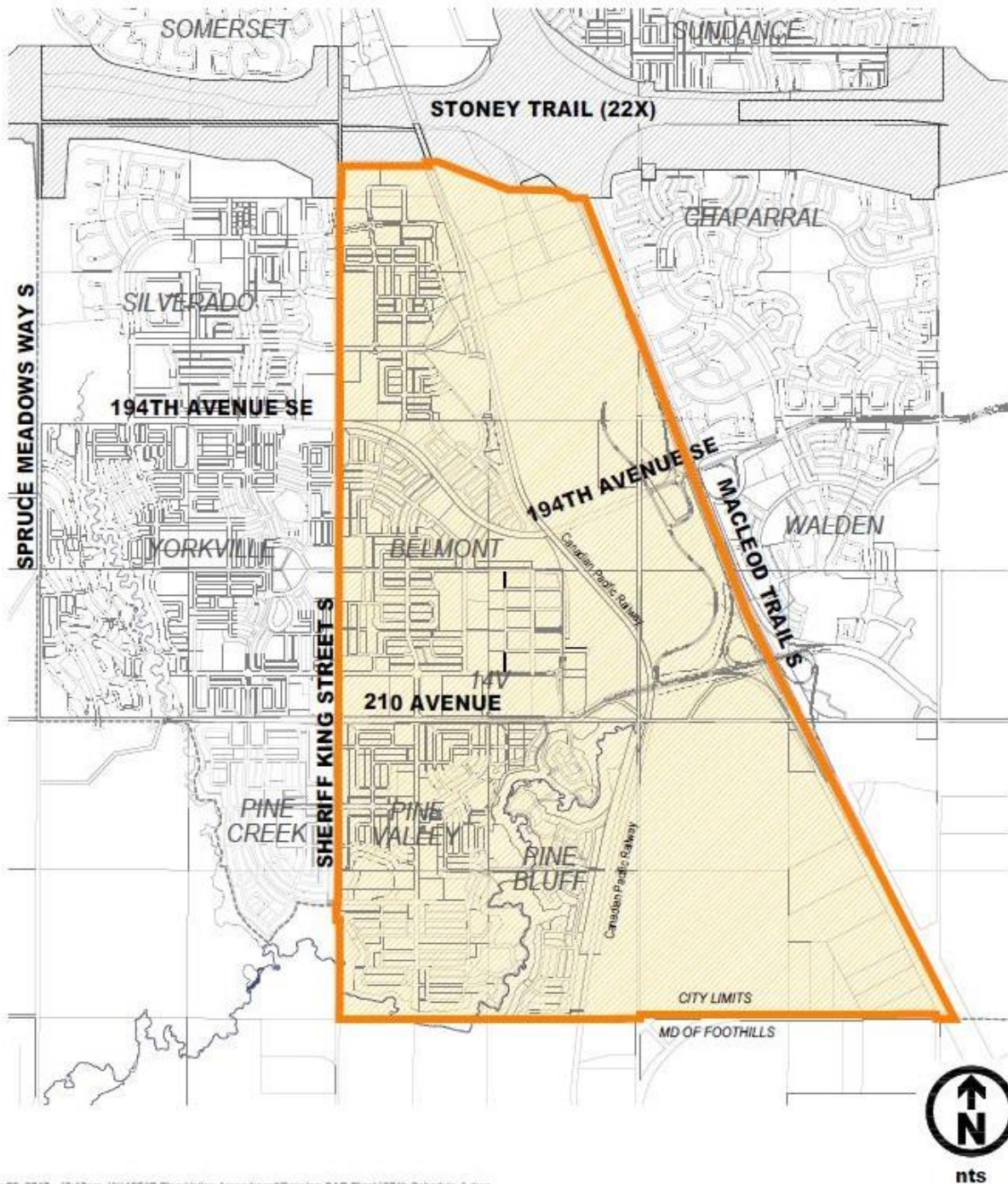
Jun 05, 2017 - 10:11am W:\1974B Pine Valley Amendment\Drawing CAD Files\1974b Schedule A.dwg

**Legend**

-  Proposed SW Quadrant
-  Existing Quadrants


**Figure:**  
SW & SE Quadrant Detail

June 2017



Jun 05, 2017 - 10:12am W:\1974B Pine Valley Amendment\Drawing CAD Files\1974b Schedule A.dwg

**Legend**

 Proposed SW Quadrant

**Schedule A**  
**Proposed Area of Quadrant Change**  
**Spruce Meadows Trail/ 22X**  
June 2017