
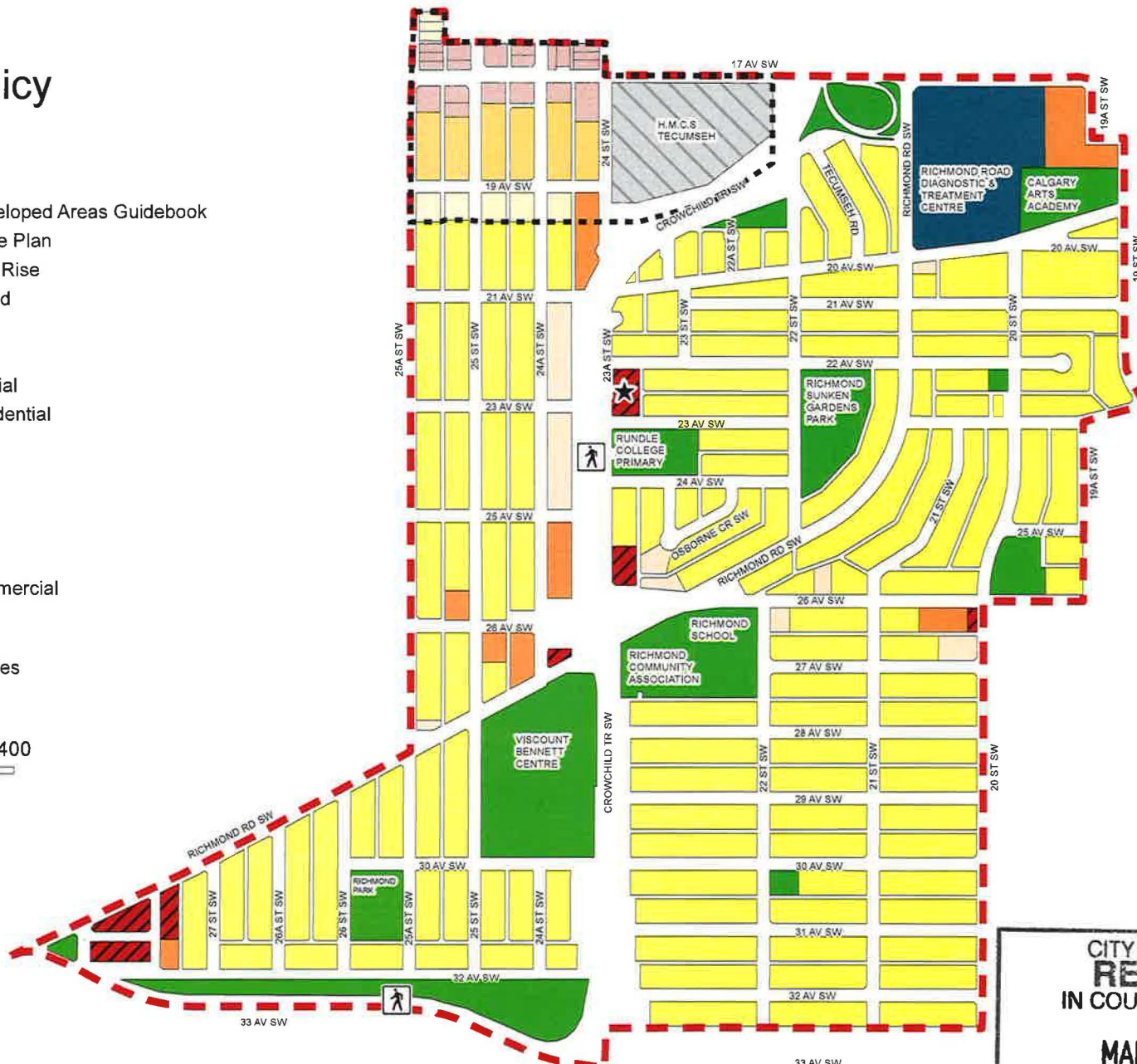



Map 2

Land Use Policy

Legend

-  Study Area Boundary
-  Main Street Area Developed Areas Guidebook
-  Future Comprehensive Plan
-  Neighbourhood - Low Rise
-  Neighbourhood Limited
-  Community Mid Rise
-  Conservation/ Infill
-  Low Density Residential
-  Medium Density Residential
-  High Density
-  Open Space
-  Institutional
-  General Commercial
-  Local Commercial
-  Restricted Local Commercial
-  Pedestrian Bridge
-  Transition Policy Applies



CITY OF CALGARY
RECEIVED
 IN COUNCIL CHAMBER
 MAR 19 2013
 ITEM: 8.2.3 CPC2018-054
Distribution
 CITY CLERK'S DEPARTMENT